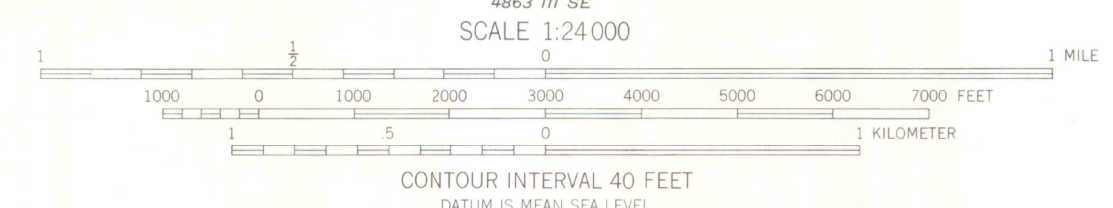
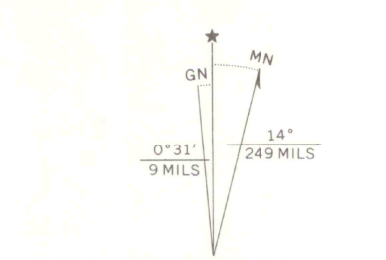




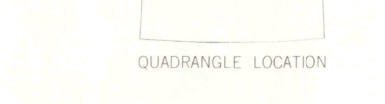
Maped, edited, and published by the Geological Survey as part of the Department of the Interior program for the development of the Missouri River Basin Control by USGS and USGS&S
Topography from aerial photographs by photogrammetric methods
Aerial photographs taken 1953. Field check 1958
Polyconic projection. 1927 North American datum
1000-meter Universal Transverse Mercator grid ticks, zone 13, shown in blue
Dashed land lines indicate approximate locations
Land lines unsurveyed in T. 4 S., R. 75 W. except Sec. 22
All other land lines omitted because of insufficient data
Unchecked elevations are shown in brown



THIS MAP COMPLIES WITH NATIONAL MAP ACCURACY STANDARDS
FOR SALE BY U.S. GEOLOGICAL SURVEY, DENVER, COLORADO 80225, OR WASHINGTON, D.C. 20242
A FOLDER DESCRIBING TOPOGRAPHIC MAPS AND SYMBOLS IS AVAILABLE ON REQUEST



COLORADO SCHOOL OF MINES LIBRARY
018800 3760748



QUADRANGLE LOCATION
JUL 14 1999

GRAYS PEAK, COLO.
NE/4 MONTEZUMA 15 QUADRANGLE
N3937.5-W10545/7.5
1958
AMS 4863 III NE—SERIES V877

G 3700
s24
.G4
MAP ROOM