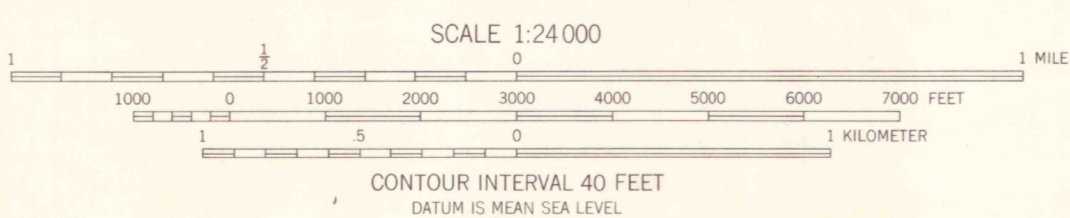
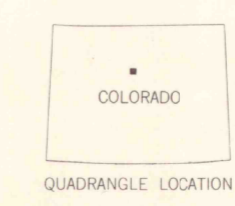



Mapped, edited, and published by the Geological Survey as part of the Department of the Interior program for the development of the Missouri River Basin Control by USGS and USC&GS  
Topography from aerial photographs by photogrammetric methods  
Aerial photographs taken 1953. Field check 1958  
Polyconic projection. 1927 North American datum  
10,000-foot grid based on Colorado coordinate system, central zone  
1000-meter Universal Transverse Mercator grid ticks, zone 13, shown in blue  
Dashed land lines indicate approximate locations  
Land lines surveyed in T. 4 S., R. 75 W. except Sec. 22  
All other land lines omitted because of insufficient data  
Unchecked elevations are shown in brown



ROAD CLASSIFICATION  
Medium-duty ——— Light-duty ———  
Unimproved dirt - - - - -  
U.S. Route



OFFICE COPY  
FOR INFORMATION ONLY  
GRAYS PEAK, COLO.  
NE/4 MONTEZUMA 15' QUADRANGLE  
N3937.5-W10545/7.5  
LIBRARY  
COLORADO SCHOOL OF MINES  
GOLDEN, COLORADO  
1958



THIS MAP COMPLIES WITH NATIONAL MAP ACCURACY STANDARDS  
FOR SALE BY U.S. GEOLOGICAL SURVEY, DENVER 25, COLORADO OR WASHINGTON 25, D.C.  
A FOLDER DESCRIBING TOPOGRAPHIC MAPS AND SYMBOLS IS AVAILABLE ON REQUEST