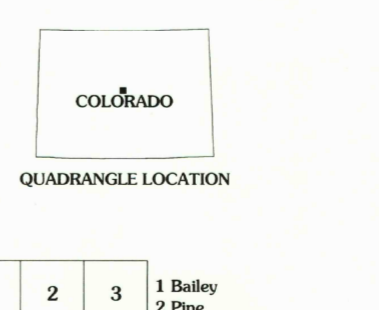
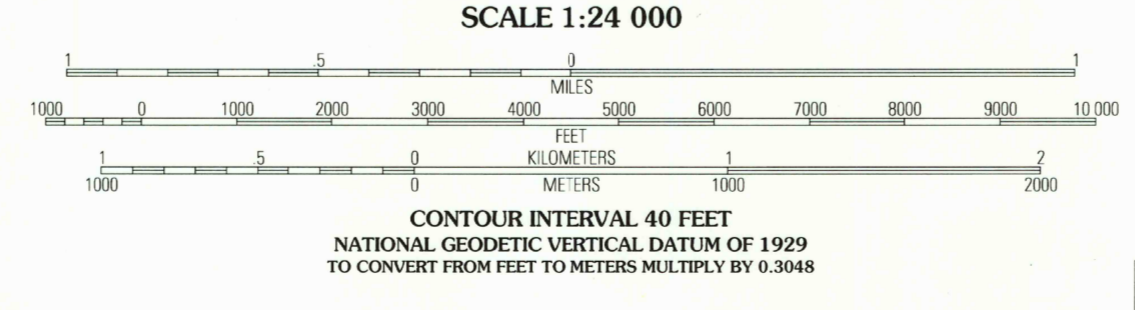
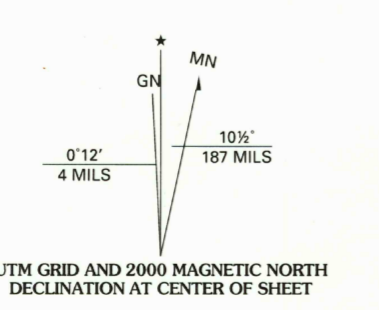


Produced by the United States Geological Survey 1984 Revision by USDA Forest Service 1994 Topography compiled 1950. Planimetry derived from imagery taken 1995 and other sources. Public Land Survey System and survey control current as of 1998



Legend for roads and symbols: Interstate, U.S., State, County, National Forest, National Forest Trail, Primary highway, Secondary highway, Light-duty road, Paved, Gravel, Dirt, Composition unspecified, Unimproved, Trail, Gate/Barrier.

THIS MAP COMPLIES WITH NATIONAL MAP ACCURACY STANDARDS FOR SALE BY U.S. GEOLOGICAL SURVEY, P.O. BOX 25286, DENVER, COLORADO 80225

ADJOINING 7.5' QUADRANGLES table with grid numbers 1-8 and corresponding map titles like 1 Bailey, 2 Pine, etc.

GREEN MOUNTAIN, CO 1994 NIMA 4962 IV SE - SERIES V877

US GEOLOGICAL SURVEY LIBRARY MAR 03 2008 RESTON, VA

USGS Library Reston, VA. Topo Archive

