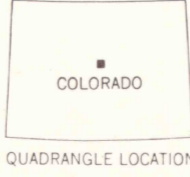
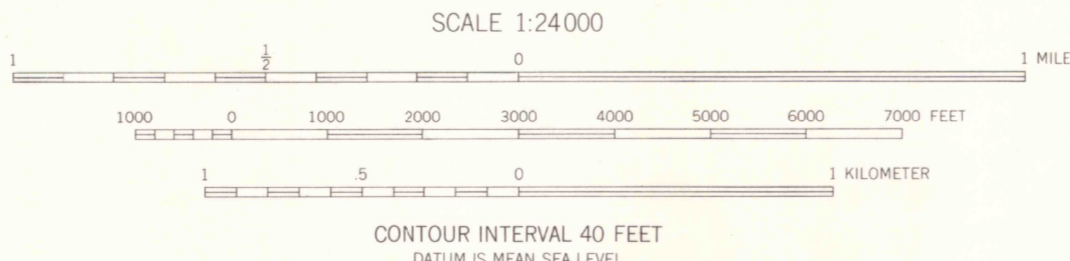
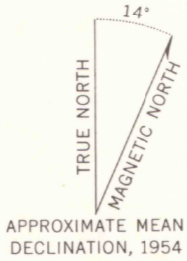




Mapped, edited, and published by the Geological Survey as part of the Department of the Interior program for the development of the Missouri River Basin Control by USGS and USC&GS
Topography from aerial photographs by multiplex methods
Aerial photographs taken 1950. Field check 1954
Polyconic projection. 1927 North American datum
10,000-foot grid based on Colorado coordinate system, central zone
1000-meter Universal Transverse Mercator grid ticks, zone 13, shown in blue
Dashed land lines indicate approximate locations
Land lines in a portion of T. 9 S., R. 71 W. were omitted due to insufficient data



OFFICE COPY
LIBRARY USE ONLY
COLORADO SCHOOL OF MINES LIBRARY
018800 3421572

ROAD CLASSIFICATION
Light-duty ——— Unimproved dirt - - - - -
GREEN MOUNTAIN, COLO.
N3915-W10515/7.5
1954

G 3700
S24
.G4
MAP ROOM

AUG 27 1998
MAP ROOM
ARTHUR LAKES LIBRARY
COLORADO SCHOOL OF MINES

THIS MAP COMPLIES WITH NATIONAL MAP ACCURACY STANDARDS
FOR SALE BY U. S. GEOLOGICAL SURVEY, DENVER 25, COLORADO OR WASHINGTON 25, D. C.
A FOLDER DESCRIBING TOPOGRAPHIC MAPS AND SYMBOLS IS AVAILABLE ON REQUEST