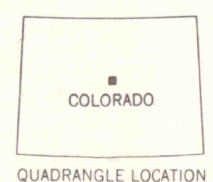
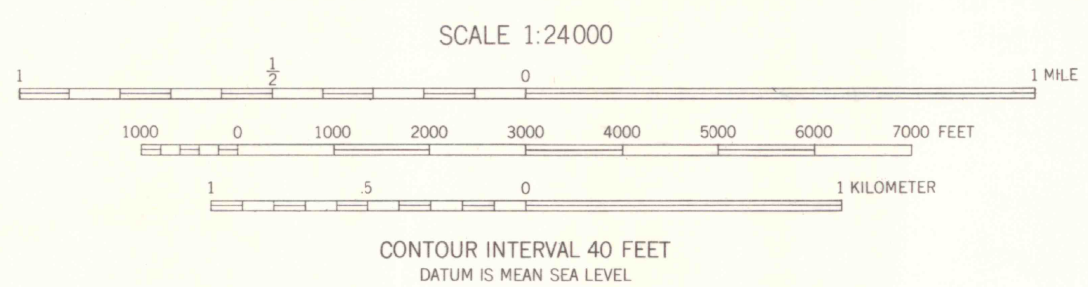
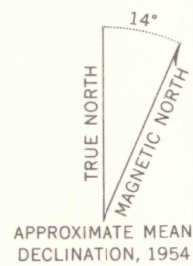




Mapped, edited, and published by the Geological Survey as part of the Department of the Interior program for the development of the Missouri River Basin Control by USGS and USC&GS  
Topography from aerial photographs by multiplex methods Aerial photographs taken 1950. Field check 1954  
Polyconic projection. 1927 North American datum 10,000-foot grid based on Colorado coordinate system, central zone  
Dashed land lines indicate approximate locations



ROAD CLASSIFICATION

|             |                 |
|-------------|-----------------|
| Heavy-duty  | Light-duty      |
| Medium-duty | Unimproved dirt |
| U. S. Route | State Route     |

THIS MAP COMPLIES WITH NATIONAL MAP ACCURACY STANDARDS  
FOR SALE BY U.S. GEOLOGICAL SURVEY, FEDERAL CENTER, DENVER, COLORADO OR WASHINGTON 25, D. C.  
A FOLDER DESCRIBING TOPOGRAPHIC MAPS AND SYMBOLS IS AVAILABLE ON REQUEST

GREEN MOUNTAIN, COLO.  
N3915—W10515/7.5  
1954

OFFICE COPY

LIBRARY USE ONLY