

Produced by the United States Geological Survey 1972
Revision by USDA Forest Service 2000

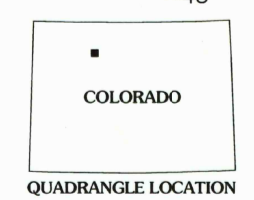
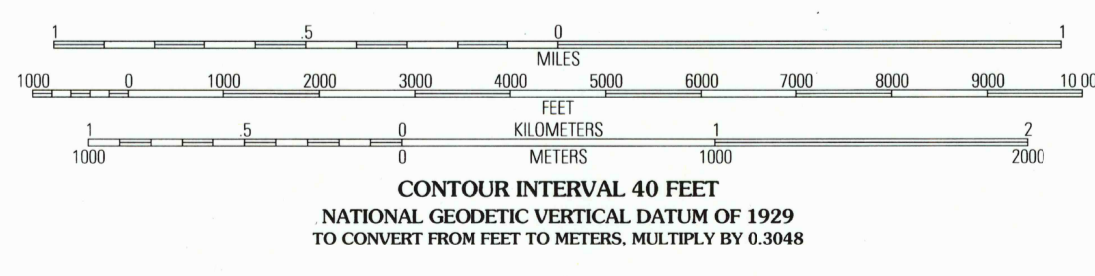
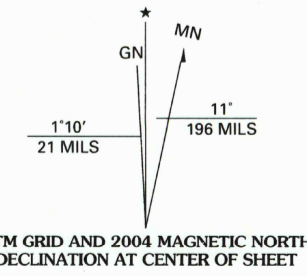
Topography compiled 1971. Planimetry derived from imagery taken 1999 and other sources. Public Land Survey System and survey control current as of 2001. Boundaries current as of 2001.
North American Datum of 1927 (NAD 27). Projection and 10 000-foot ticks: Colorado coordinate system, north zone (Lambert conformal conic).
Blue 1000-meter Universal Transverse Mercator ticks, zone 13

North American Datum of 1983 (NAD 83) is shown by dashed corner ticks. The values of the shift between NAD 27 and NAD 83 for 7.5-minute intersections are obtainable from National Geographic Survey NADCON software.

Non-National Forest System lands within the National Forest

Inholdings may exist in other National or State reservations

This map is not a legal land line or ownership document. Public lands are subject to change and leasing, and may have access restrictions; check with local offices. Obtain permission before entering private lands



1	2	3	1 Oak Creek
			2 Blacktail Mountain
			3 Walton Peak
4	5		4 Yampa
			5 Gore Mountain
			6 Trapper
			7 Toponas
			8 Lums Pass
6	7	8	

HIGHWAYS AND ROADS	
Interstate	Primary highway
U. S. ...	Secondary highway
State ...	Light-duty road
County ...	Composition: Unspecified...
National Forest, suitable for passenger cars	Paved
National Forest, suitable for high clearance vehicles	Gravel
National Forest Trail	Dirt
	Unimproved; 4 wheel drive
	Trail
	Gate; Barrier

THIS MAP COMPLIES WITH NATIONAL MAP ACCURACY STANDARDS
FOR SALE BY U.S. GEOLOGICAL SURVEY, P.O. BOX 25286, DENVER, COLORADO 80225
A FOLDER DESCRIBING TOPOGRAPHIC MAPS AND SYMBOLS IS AVAILABLE ON REQUEST

GREEN RIDGE, CO
2000
40106-B7-TE-024
NIMA 4664 III NE-SERIES V877

USGS Library
Reston, VA.
Topo Archive



MAY 02 2005