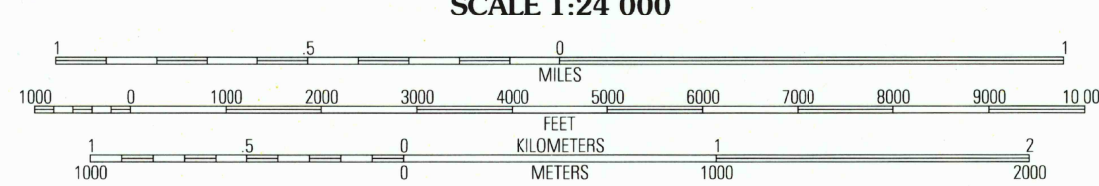
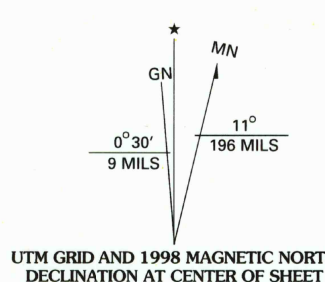


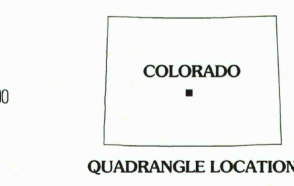
Produced by the U.S. Geological Survey  
Revised by the U.S. Forest Service

Areas outside the National Forest System lands may not have been revised  
Topography compiled 1975. Planimetry derived from imagery taken 1988  
Public Land Survey System and survey control current as of 1996. Partial  
field check by U.S. Forest Service 1994  
North American Datum of 1927 (NAD 27). Projection and 10 000-foot ticks:  
Colorado coordinate system, central zone (Lambert conformal conic)  
Blue 1000-meter Universal Transverse Mercator ticks, zone 13  
North American Datum of 1983 (NAD 83) is shown by dashed corner ticks  
The values of the shift between NAD 27 and NAD 83 for 7.5-minute  
intersections are obtainable from National Geodetic Survey NADCON software

Non-National Forest System lands within the National Forest  
Inholdings may exist in other National or State reservations  
This map is not a legal land line or ownership document. Public lands are  
subject to change and leasing, and may have access restrictions; check  
with local offices. Obtain permission before entering private lands



THIS MAP COMPLIES WITH NATIONAL MAP ACCURACY STANDARDS  
FOR SALE BY U.S. GEOLOGICAL SURVEY, P.O. BOX 25286, DENVER, COLORADO 80225  
A FOLDER DESCRIBING TOPOGRAPHIC MAPS AND SYMBOLS IS AVAILABLE ON REQUEST



1	2	3	1 Castle Rock Gulch
4	5	2 Agate Mountain	3 Dicks Peak
6	7	4 Cameron Mountain	5 Black Mountain
		6 Slicks East	7 Jack Hall Mountain
		8 Waugh Mountain	

Interstate	1
U.S.	100
State	76
County	61
National Forest, suitable for passenger cars	100
National Forest, suitable for high clearance vehicles	100
National Forest Trail	384

Primary highway	1
Secondary highway	100
Light-duty road	100
Composition: Unspecified	100
Paved	100
Gravel	100
Dirt	100
Unimproved; 4 wheel drive	100
Trail	100
Gate; Barrier	100

GRIBBLES PARK, CO  
1994  
NIMA 4861 III NE - SERIES V877

USGS Library  
Reston, VA.  
Topo Archive

JUN 23 2006

