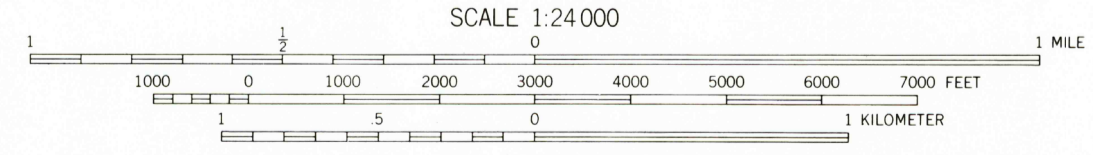
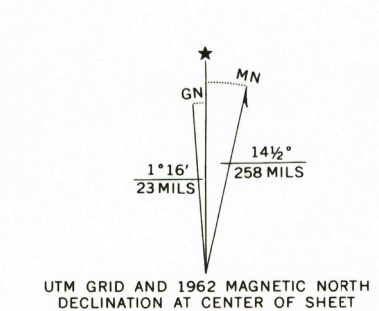
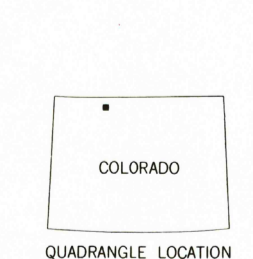


Produced by the United States Geological Survey in cooperation with the Department of the Interior program for the development of the Missouri River Basin Control by USGS and NOS/NOAA
Compiled from aerial photographs taken 1957. Field checked 1962 Steamboat Lake compiled from other source data 1995
North American Datum of 1927 (NAD 27). Projection and 1000-foot ticks. Colorado Coordinate System, north zone (Lambert Conformal Conic)
Blue 1000-meter Universal Transverse Mercator ticks, zone 13
North American Datum of 1983 (NAD 83) is shown by dashed corner ticks. The values of the shift between NAD 27 and NAD 83 for 7.5-minute intersections are obtainable from National Geodetic Survey NADCON software
There may be private inholdings within the boundaries of the National or State reservations shown on this map



CONTOUR INTERVAL 40 FEET
SUPPLEMENTARY CONTOUR INTERVAL 20 FEET
NATIONAL GEODETIC VERTICAL DATUM OF 1929
THIS MAP COMPLIES WITH NATIONAL MAP ACCURACY STANDARDS
FOR SALE BY U.S. GEOLOGICAL SURVEY
DENVER, COLORADO 80225, OR RESTON, VIRGINIA 22092
A FOLDER DESCRIBING TOPOGRAPHIC MAPS AND SYMBOLS IS AVAILABLE ON REQUEST



USGS AND HISTORICAL MAP ARCHIVES
OCT 31 1996
REC'D FILE COPY

ROAD CLASSIFICATION
Light duty ———— Unimproved dirt - - - - -
HAHNS PEAK, CO
40106-G8-TF-024
1962
DMA 4665 IV SW-SERIES V877

