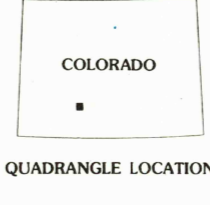
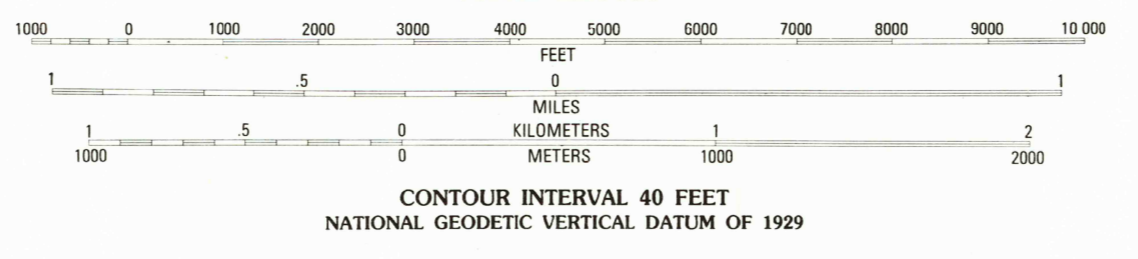
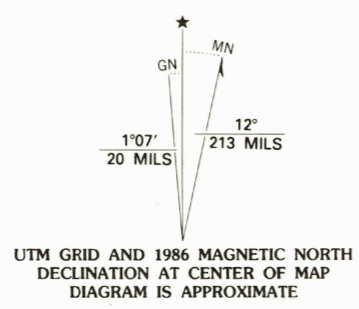


Produced by the United States Geological Survey
Control by USGS and NOS/NOAA
Compiled by photogrammetric methods from aerial photographs taken 1981. Field checked 1982. Map edited 1986
Projection and 10,000-foot grid ticks: Colorado coordinate system, south zone (Lambert conformal conic)
1000-meter Universal Transverse Mercator grid, zone 13 1927 North American Datum
To place on the predicted North American Datum 1983 move the projection lines 3 meters north and 53 meters east as shown by dashed corner ticks
Land lines have not been established or are not shown because of insufficient data
There may be private inholdings within the boundaries of the National or State reservations shown on this map



ROAD CLASSIFICATION

Primary highway, hard surface	Light-duty road, hard or improved surface
Secondary highway, hard surface	Unimproved road
Interstate Route	U. S. Route
	State Route

HALFMOON PASS, COLO.
NE4 CREDEE 15' QUADRANGLE
37106-H7-TF-024
1986
DMA 4659 IV NE-SERIES V877

THIS MAP COMPLIES WITH NATIONAL MAP ACCURACY STANDARDS
FOR SALE BY U. S. GEOLOGICAL SURVEY, DENVER, COLORADO 80225, OR RESTON, VIRGINIA 22092
A FOLDER DESCRIBING TOPOGRAPHIC MAPS AND SYMBOLS IS AVAILABLE ON REQUEST

9 OCT 1990

RETURN TO:
USGS HISTORICAL MAP ARCHIVES
RESTON, VA 22092

Signed for 10/10/20