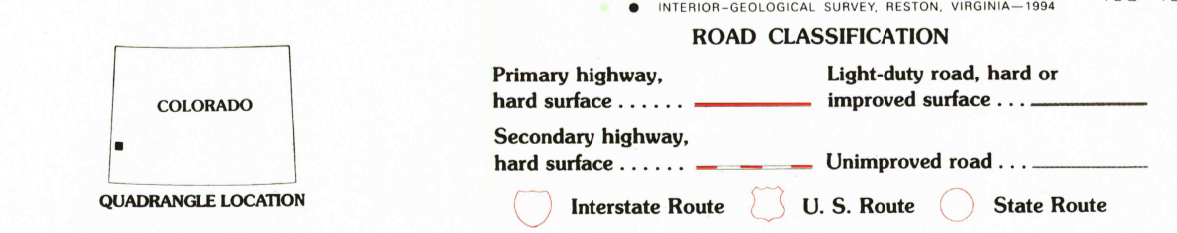
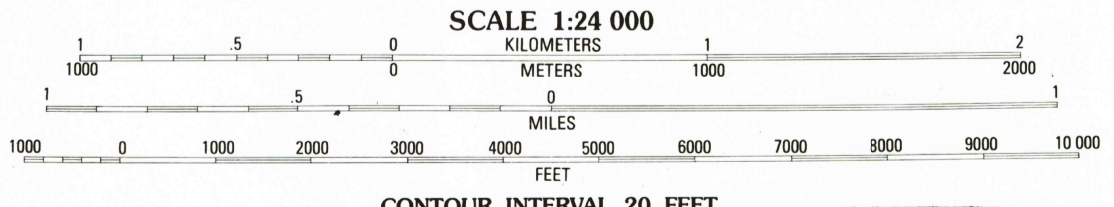
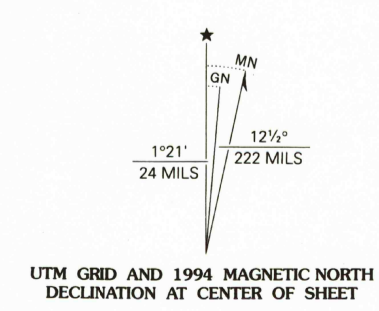




Produced by the United States Geological Survey
Control by USGS and NOS/NOAA
Compiled from aerial photographs taken 1947. Revised from aerial photographs taken 1988 and other sources. Field checked 1990
Map edited 1994
North American Datum of 1927 (NAD 27). Projection and 10 000-foot ticks: Colorado Transverse Mercator ticks, zone 12
Blue 1 000-meter Universal Transverse Mercator ticks, zone 12
North American Datum of 1983 (NAD 83) is shown by dashed corner ticks. The values of the shift between NAD 27 and NAD 83 for 7.5-minute intersections are obtainable from National Geodetic Survey NADCON software
There may be private inholdings within the boundaries of the National or State reservations shown on this map
Where omitted, land lines have not been established



ADJOINING 7.5' QUADRANGLE NAMES

| | | | |
|---|---|---|------------------|
| 1 | 2 | 3 | Anderson Mesa |
| 4 | 5 | 6 | Bull Canyon |
| 7 | 8 | 9 | Naxosita NW |
| | | | Horse Range Mesa |
| | | | Ogypum Gap |
| | | | Signer |
| | | | Joe Davis Hill |
| | | | Dawson Draw |

HAMM CANYON, COLO.
38108-A7-TF-024
1994
DMA 4260 III SE-SERIES V877

THIS MAP COMPLIES WITH NATIONAL MAP ACCURACY STANDARDS FOR SALE BY U.S. GEOLOGICAL SURVEY DENVER, COLORADO 80225 OR RESTON, VIRGINIA 22090
A FOLDER DESCRIBING TOPOGRAPHIC MAPS AND SYMBOLS IS AVAILABLE ON REQUEST

USGS AND HISTORICAL MAP ARCHIVES
SEP 27 1994
REC'D FILE COPY