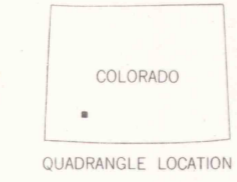
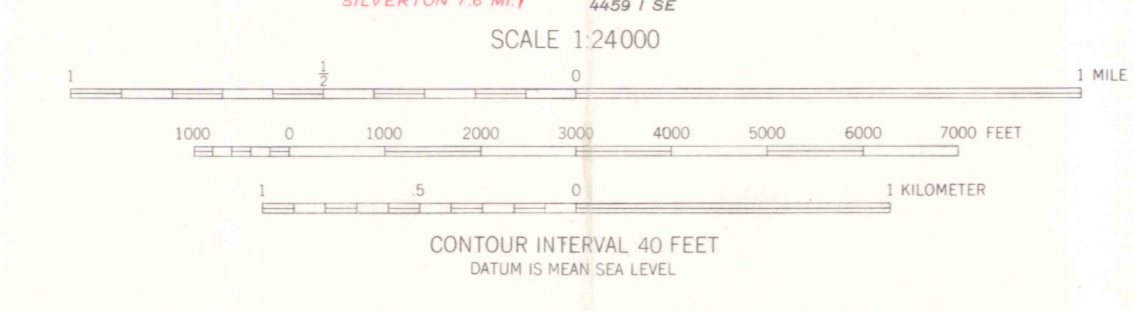





Mapped, edited, and published by the Geological Survey  
Control by USGS and USC&GS  
Topography from aerial photographs by multiple methods  
Aerial photographs taken 1951 Field check 1955  
Polyconic projection, 1927 North American datum  
10,000-foot grid based on Colorado coordinate system,  
south zone  
Land lines within this quadrangle (Tps. 42 and 43 N. and  
Rs. 6 and 7 W.) are omitted because of alleged fraud or  
defects in the surveys  
Unchecked elevations are shown in brown  
1000-meter Universal Transverse Mercator grid ticks,  
zone 13, shown in blue



ROAD CLASSIFICATION  
Light-duty ——— Unimproved dirt - - - - -

THIS MAP COMPLIES WITH NATIONAL MAP ACCURACY STANDARDS  
FOR SALE BY U.S. GEOLOGICAL SURVEY, DENVER, COLORADO 80225 OR WASHINGTON, D. C. 20242  
A FOLDER DESCRIBING TOPOGRAPHIC MAPS AND SYMBOLS IS AVAILABLE ON REQUEST

HANDIES PEAK, COLO.  
NE/4 SILVERTON 15 QUADRANGLE  
N3752.5—W10730.7.5  
1955  
AMS 4459 I NE—SERIES V877

JUN 26 2006

G 3700  
s24  
.G4  
MAP ROOM  
DARK