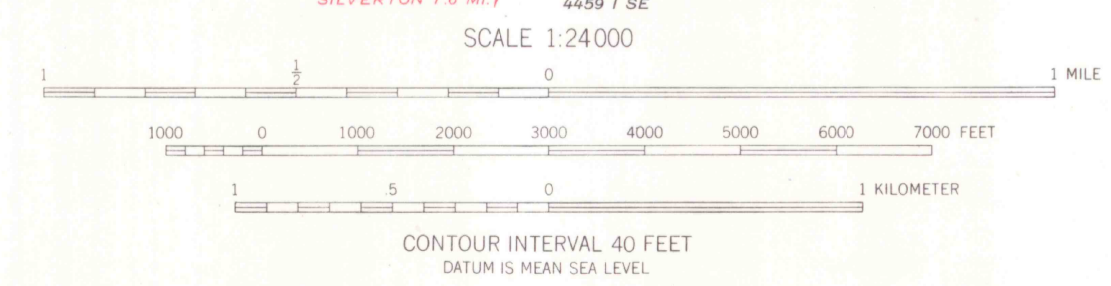
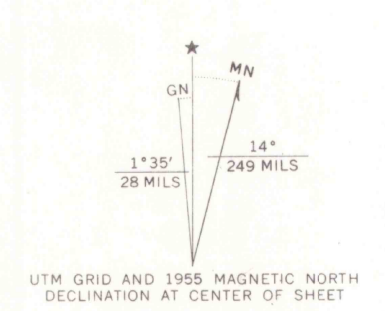
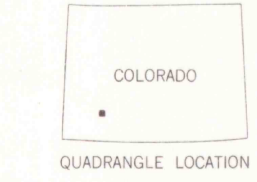




Mapped, edited, and published by the Geological Survey
Control by USGS and USC&GS
Topography from aerial photographs by multiplex methods
Aerial photographs taken 1951 Field check 1955
Polyconic projection, 1927 North American datum
10,000 foot grid based on Colorado coordinate system,
south zone
Land lines within this quadrangle (Tps. 42 and 43 N. and
Rs. 6 and 7 W.) are omitted because of alleged fraud or
defects in the surveys
Unchecked elevations are shown in brown
1000-meter Universal Transverse Mercator grid ticks,
zone 13, shown in blue



THIS MAP COMPLIES WITH NATIONAL MAP ACCURACY STANDARDS
FOR SALE BY U.S. GEOLOGICAL SURVEY, DENVER, COLORADO 80225 OR WASHINGTON, D. C. 20242
A FOLDER DESCRIBING TOPOGRAPHIC MAPS AND SYMBOLS IS AVAILABLE ON REQUEST



OFFICE COPY
LIBRARY USE ONLY



ROAD CLASSIFICATION
Light-duty ————— Unimproved dirt - - - - -

HANDIES PEAK, COLO.
NE/4 SILVERTON 15 QUADRANGLE
N3752.5-W10730.7/7.5

1955
AMS 4459 I NE-SERIES V677



JUL 10 1999

U. S. GOVERNMENT DEPOSITORY
FOR MAPS
ARTHUR LAKES LIBRARY
COLORADO SCHOOL OF MINES

G 3700
24
MAP ROOM
w/o
c.2