

Mapped, edited, and published by the Geological Survey

Control by USGS and NOS/NOAA

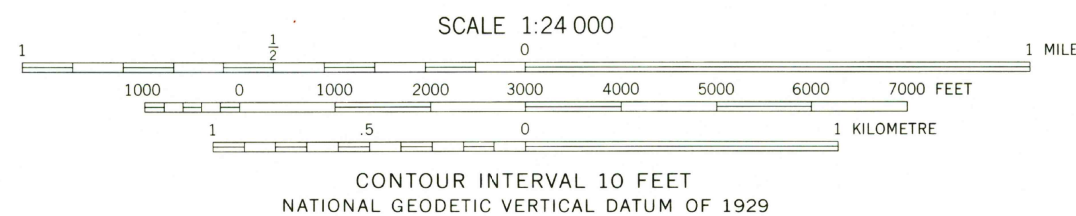
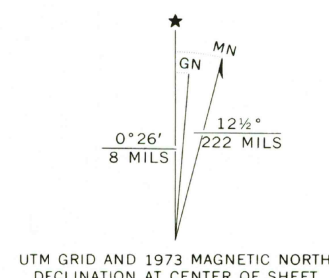
Topography by photogrammetric methods from aerial photographs taken 1972. Field checked 1973

Projection: Colorado coordinate system, central zone (Lambert conformal conic)

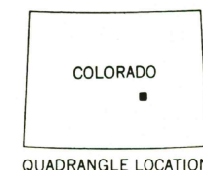
10,000-foot grid ticks based on Colorado coordinate system, central and south zones

1000-metre Universal Transverse Mercator grid ticks, zone 13, shown in blue. 1927 North American datum

Fine red dashed lines indicate selected fence lines



CONTOUR INTERVAL 10 FEET
NATIONAL GEODETIC VERTICAL DATUM OF 1929



ROAD CLASSIFICATION

Primary highway, hard surface	Light-duty road, hard or improved surface
Secondary highway, hard surface	Unimproved road
Interstate Route	U.S. Route
	State Route

USGS HISTORICAL TOPOGRAPHIC DIVISION
HANOVER SE, COLO.
N3830-W10415/7.5

JAN 0 2 1976

1973

AMS 5161 III SE-SERIES V877