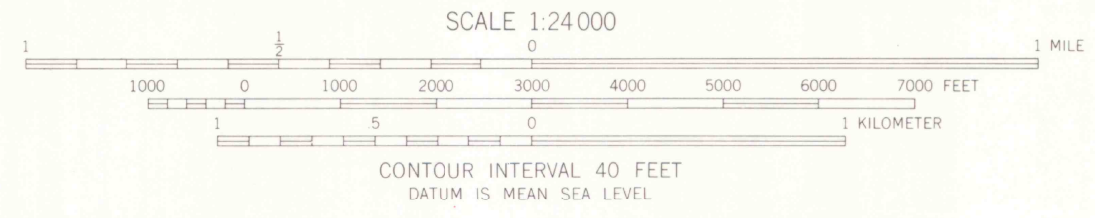
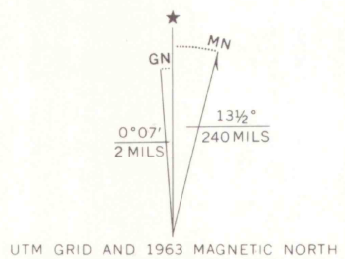
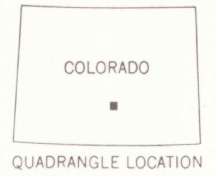


Mapped, edited, and published by the Geological Survey
Control by USGS, USC&GS and USFS
Topography by photogrammetric methods from aerial
photographs taken 1956 and 1958. Field checked 1963
Polyconic projection. 1927 North American datum.
10,000-foot grid based on Colorado coordinate system, south zone
1000-meter Universal Transverse Mercator grid ticks,
zone 13, shown in blue
Certain land lines are omitted because of insufficient data



THIS MAP COMPLIES WITH NATIONAL MAP ACCURACY STANDARDS
FOR SALE BY U.S. GEOLOGICAL SURVEY, DENVER, COLORADO 80225, OR WASHINGTON, D.C. 20242
A FOLDER DESCRIBING TOPOGRAPHIC MAPS AND SYMBOLS IS AVAILABLE ON REQUEST



HARDSCRABBLE MOUNTAIN, COLO.
N3807.5-W10507.5/7.5
1963
AMS 4960 11 NW-SERIES V877

JAN 30 2008

OFFICE COPY
LIBRARY USE ONLY

G 3700
s24
.G4
MAP ROOM