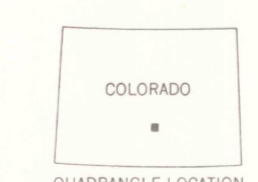
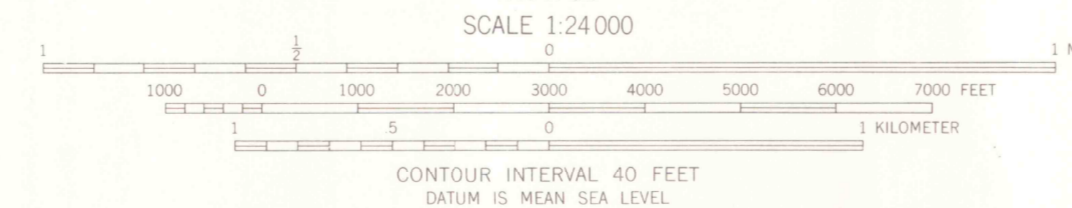
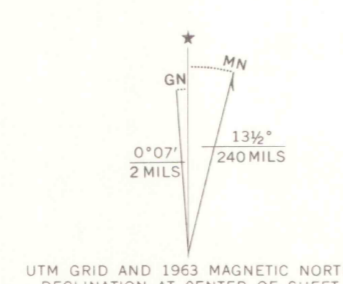




Mapped, edited, and published by the Geological Survey
Control by USGS, USC&GS and USFS
Topography by photogrammetric methods from aerial
photographs taken 1956 and 1958. Field checked 1963
Polyconic projection: 1927 North American datum
10,000-foot grid based on Colorado coordinate system, south zone
1000-meter Universal Transverse Mercator grid ticks,
zone 13, shown in blue
Certain land lines are omitted because of insufficient data



ROAD CLASSIFICATION
Medium-duty ——— Light-duty ———
Unimproved dirt ———
State Route —○—
U. S. GOV'T DOCUMENTS
ARTHUR LARSON LIBRARY
COLORADO SCHOOL OF MINES
GOLDEN, COLORADO
LIBRARY USE ONLY

THIS MAP COMPLIES WITH NATIONAL MAP ACCURACY STANDARDS
FOR SALE BY U. S. GEOLOGICAL SURVEY, DENVER 25, COLORADO OR WASHINGTON 25, D. C.
A FOLDER DESCRIBING TOPOGRAPHIC MAPS AND SYMBOLS IS AVAILABLE ON REQUEST

OFFICE COPY