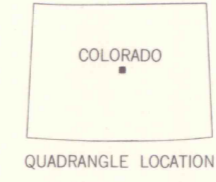
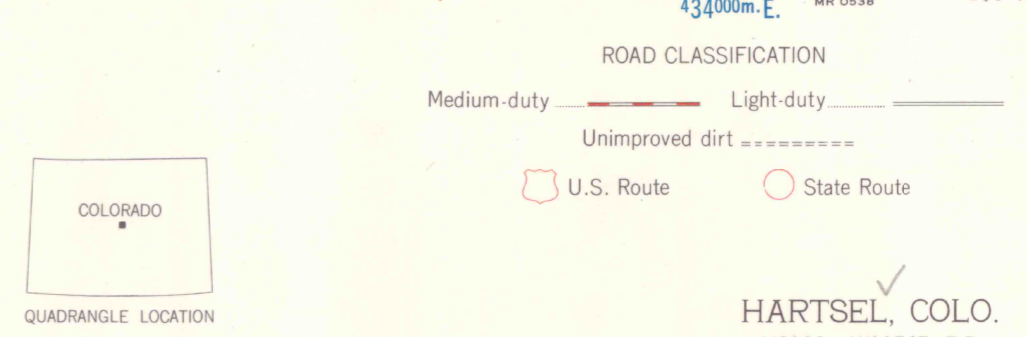
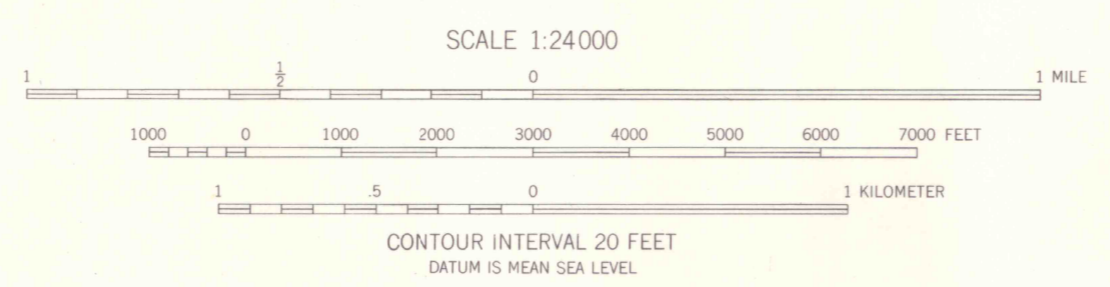
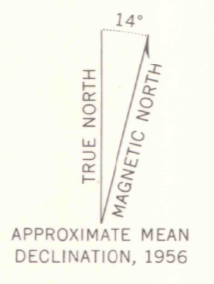




Mapped, edited, and published by the Geological Survey as part of the Department of the Interior program for the development of the Missouri River Basin Control by USGS and USC&GS
Topography from aerial photographs by multiplex methods. Aerial photographs taken 1952 and 1953. Field check 1956
Polyconic projection. 1927 North American datum 10,000-foot grid based on Colorado coordinate system, central zone
1000-meter Universal Transverse Mercator grid ticks, zone 13, shown in blue
Dashed land lines indicate approximate locations



HARTSEL, COLO.
N3900-W10545/7.5
1956

LIBRARY USE ONLY