

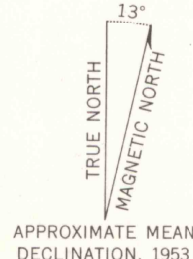


UNITED STATES
DEPARTMENT OF THE INTERIOR
GEOLOGICAL SURVEY

HASTY QUADRANGLE
COLORADO-BENT CO.
7.5 MINUTE SERIES (TOPOGRAPHIC)



Mapped, edited, and published by the Geological Survey
Control by USGS and USC&GS
Culture and drainage in part compiled from aerial photographs
taken 1947. Topography by plane-table surveys 1953
Polyconic projection, 1927 North American datum
10,000-foot grid based on Wyoming coordinate system,
south zone
Dashed land lines indicate approximate locations
1000-meter Universal Transverse Mercator grid ticks,
zone 13, shown in blue



OFFICE COPY
LIBRARY USE ONLY
QUADRANGLE LOCATION
JAN 19 2006
MAP ROOM
ARTHUR LAKES LIBRARY
COLORADO SCHOOL OF MINES
HASTY, COLO.
N3800-W10252.5/7.5
1953

G 3700
24
04
MAP ROOM