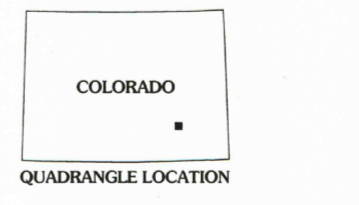
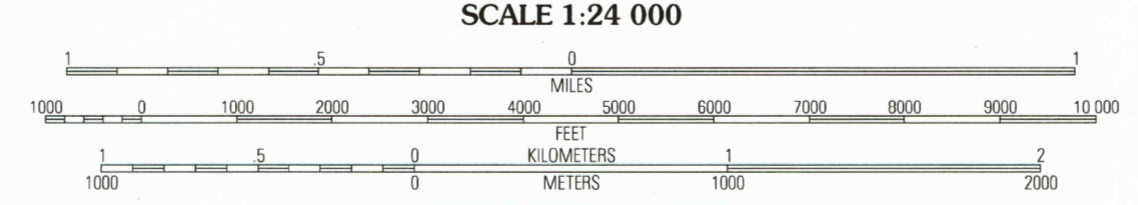
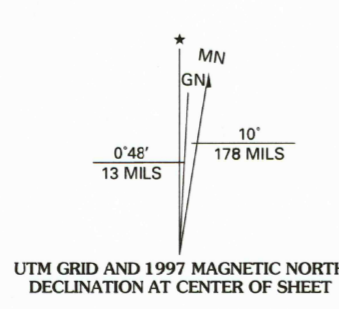


Produced by the United States Geological Survey 1984 Revision within and adjacent to National Forest System lands by USDA Forest Service 1996



Legend for symbols: Interstate, U.S. Highway, State Highway, National Forest, National Forest Trail, Primary highway, Secondary highway, Light-duty road, Composition: Unspecified, Paved, Gravel, Dirt, Unimproved, 4 wheel drive, Trail, Gate; Barrier.

CONTOUR INTERVAL 10 FEET NATIONAL GEODETIC VERTICAL DATUM OF 1929 TO CONVERT FROM FEET TO METERS, MULTIPLY BY 0.3048

Table with 3 columns and 8 rows listing adjacent 7.5' quadrangles: 1 Manzanola, 2 Rocky Ford, 3 Cheraw, 4 Timpas NE, 5 La Junta, 6 Timpas, 7 La Junta SE, 8 La Junta SW.

RECEIVED JAN 31 2008

