
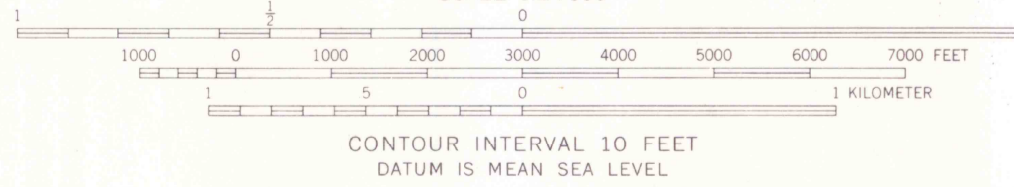
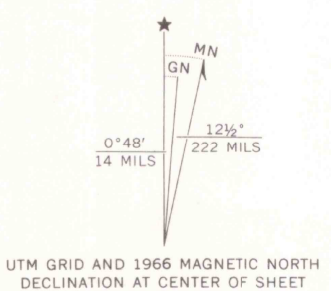


Mapped, edited, and published by the Geological Survey
Control by USGS and USC&GS
Topography by photogrammetric methods from aerial
photographs taken 1964. Field checked 1966.
Polyconic projection. 1927 North American datum
10,000-foot grid based on Colorado coordinate system,
south zone
1000-meter Universal Transverse Mercator grid ticks,
zone 13, shown in blue
Fine red dashed lines indicate selected fence lines



THIS MAP COMPLIES WITH NATIONAL MAP ACCURACY STANDARDS
FOR SALE BY U.S. GEOLOGICAL SURVEY, DENVER, COLORADO 80225, OR WASHINGTON, D. C. 20242
A FOLDER DESCRIBING TOPOGRAPHIC MAPS AND SYMBOLS IS AVAILABLE ON REQUEST

SMSU MAP LIBRARY
QUADRANGLE LOCATION

OFFICE COPY
LIBRARY USE ONLY

HAWLEY, COLO.
N3752.5-W10337.5/7.5
1966
AMS 5259 1 NW—SERIES V877

NOV 25 2003
ARTHUR L. HAYES
COLORADO STATE LIBRARY

G 3700
s24
.G4
G MAP ROOM
4310
s24

Rd 310. P15/H 3966/24 H19.2113/1960