

USGS Library  
Reston, VA  
Topo Archive

ISBN 0-407-70535-7  
9 780607 978354

Produced by the United States Geological Survey 1971  
Revision within and adjacent to National Forest System lands  
by USDA Forest Service 2000

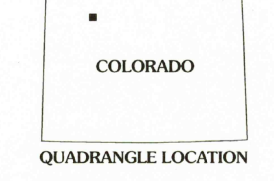
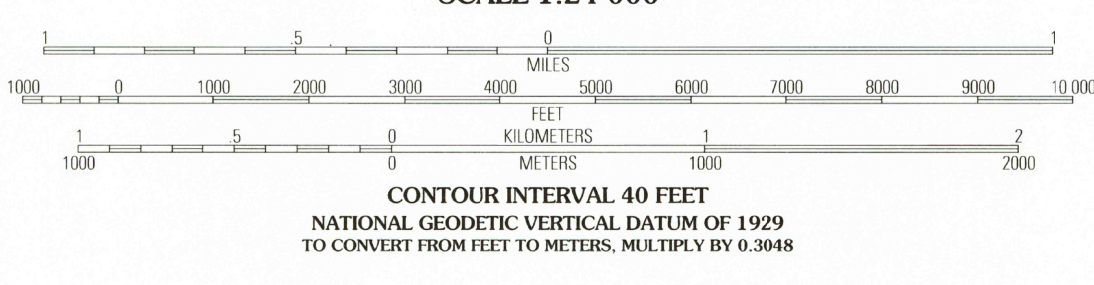
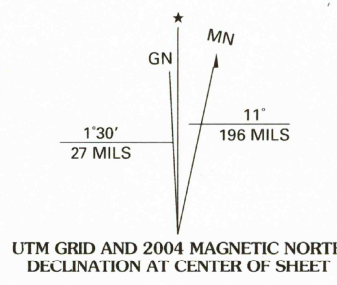
Topography compiled 1970. Planimetry derived from imagery taken 1999  
and other sources. Public Land Survey System and survey control current  
as of 2001. Boundaries current as of 2001

North American Datum of 1927 (NAD 27). Projection and 10 000-foot ticks:  
Colorado coordinate system, north zone (Lambert conformal conic)

Blue 1000-meter Universal Transverse Mercator ticks, zone 13  
North American Datum of 1983 (NAD 83) is shown by dashed corner ticks  
The values of the shift between NAD 27 and NAD 83 for 7.5-minute  
intersections are obtainable from National Geodetic Survey NADCON software

Non-National Forest System lands within the National Forest  
Inholdings may exist in other National or State reservations

This map is not a legal land line or ownership document. Public lands are  
subject to change and leasing, and may have access restrictions; check  
with local offices. Obtain permission before entering private lands



1	2	3	1 Breeze Mountain
4	5	5 Mount Harris	2 Hayden
6	7	5 Duncley	3 Pogoda
		8 Duncley Peak	4 Duncley
		8 Duncley Pass	5 Slide Creek
			7 Pogoda Peak
			8 Duncley Pass

ADJOINING 7.5' QUADRANGLES

**HIGHWAYS AND ROADS**

Interstate.....	Primary highway.....
U. S. ....	Secondary highway.....
State.....	Light-duty road.....
County.....	Composition: Unspecified.....
National Forest, suitable for passenger cars.....	Paved.....
National Forest, suitable for high clearance vehicles.....	Gravel.....
National Forest Trail.....	Dirt.....
	Unimproved; 4 wheel drive.....
	Trail.....
	Gate; Barrier.....

**HAYDEN GULCH, CO**  
2000  
40107-C3-TF-024  
NIMA 4564 IV SE-SERIES V877

THIS MAP COMPLIES WITH NATIONAL MAP ACCURACY STANDARDS  
FOR SALE BY U.S. GEOLOGICAL SURVEY, P.O. BOX 25286, DENVER, COLORADO 80225  
A FOLDER DESCRIBING TOPOGRAPHIC MAPS AND SYMBOLS IS AVAILABLE ON REQUEST



USGS LIBRARY - RESTON  
3 1818 00506441 3