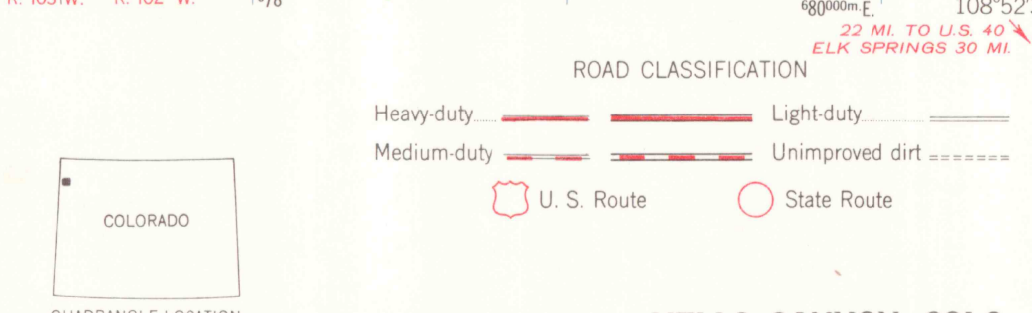
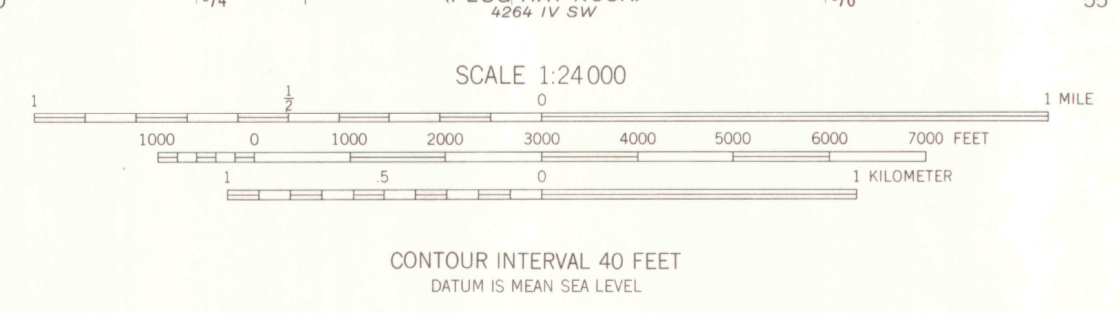
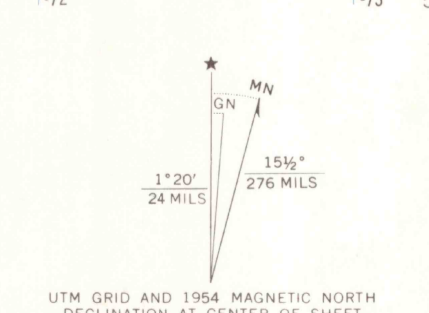


Mapped, edited, and published by the Geological Survey
Control by USGS and US&GS
Topography from aerial photographs by multiple methods
Aerial photographs taken 1951. Field check 1954
Polyconic projection. 1927 North American datum
10,000-foot grid based on Colorado coordinate system,
north zone
Certain land lines unsurveyed in T. 6 N.-R. 102 W. and
T. 6 N.-R. 103 W.
Unchecked elevations are shown in brown
1000-meter Universal Transverse Mercator grid ticks,
zone 12, shown in blue



THIS MAP COMPLIES WITH NATIONAL MAP ACCURACY STANDARDS
FOR SALE BY U.S. GEOLOGICAL SURVEY, DENVER, COLORADO 80225 OR WASHINGTON, D. C. 20242
A FOLDER DESCRIBING TOPOGRAPHIC MAPS AND SYMBOLS IS AVAILABLE ON REQUEST

HELLS CANYON, COLO.
N4022.5—W10852.5/7.5
1954
AMS 4264 IV NW—SERIES V877

DIKINSON NATIONAL MONUMENT 11 625000
ELK SPRINGS 30 MI
TANKS PEAK 4264 IV NE
NOV 9 7 2016
03700
184
MAP ROOM