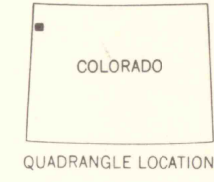
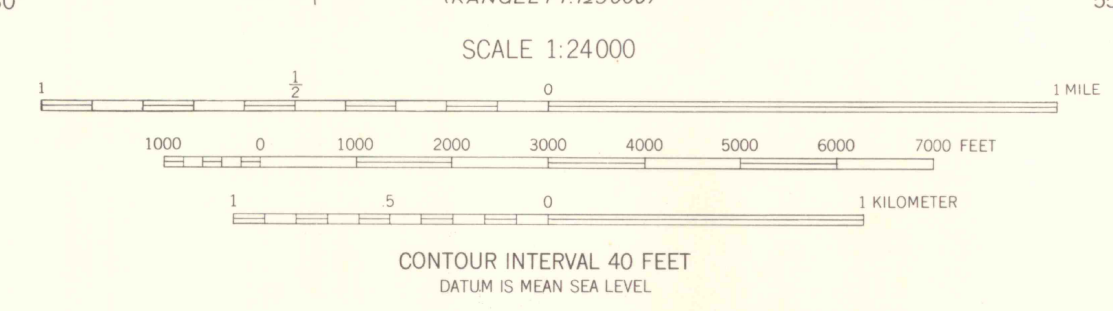
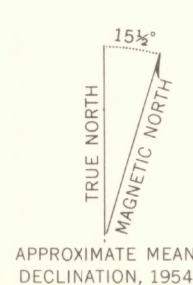


Mapped, edited, and published by the Geological Survey
Control by USGS and USC&GS
Topography from aerial photographs by multiplex methods
Aerial photographs taken 1951. Field check 1954
Polyconic projection. 1927 North American datum
10,000-foot grid based on Colorado coordinate system,
north zone
Certain land lines unsurveyed in T. 6 N. R. 102 W. and
T. 6 N. R. 103 W.
Unchecked elevations are shown in brown



ROAD CLASSIFICATION

Heavy-duty	Light-duty
Medium-duty	Unimproved dirt
U. S. Route	State Route

HELLS CANYON, COLO.
N4022.5-W10852.5/7.5

1954

OCT 15 1956
MAP ROOM
40°22'30" ARTHUR LAKES LIBRARY
17°25'00" COLORADO SCHOOL OF MINES
G
3701
C222
S24
U5
OFFICE COPY
LIBRARY USE ONLY