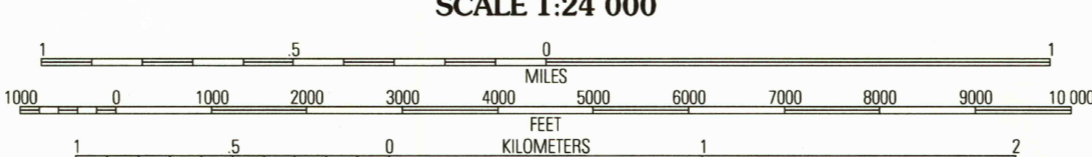
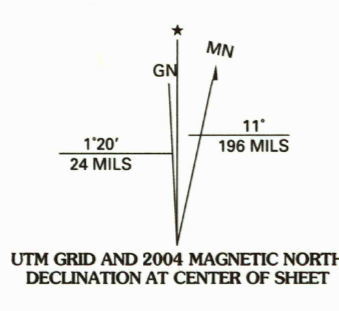




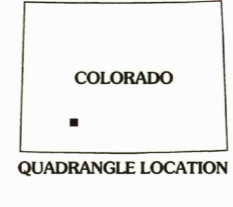
Produced by the United States Geological Survey 1986
Revision by USDA Forest Service 2001

Topography compiled 1981. Planimetry derived from imagery taken 1998 and other sources. Public Land Survey System and survey control current as of 2002. Boundaries current as of 2002.
North American Datum of 1927 (NAD 27). Projection and 10 000-foot ticks: Colorado coordinate system, south zone (Lambert conformal conic). Blue 1000-meter Universal Transverse Mercator ticks, zone 13.

North American Datum of 1983 (NAD 83) is shown by dashed corner ticks. The values of the shift between NAD 27 and NAD 83 for 7.5-minute intersections are obtainable from National Geographic Survey NADCON software.
Non-National Forest System lands within the National Forest. Inholdings may exist in other National or State reservations. This map is not a legal document. Public lands are subject to change and leasing, and may have access restrictions; check with appropriate offices. Obtain permission before entering private lands. Unsurveyed land not shown. Areas covered by dashed light-blue pattern are subject to controlled inundation.



CONTOUR INTERVAL 40 FEET
NATIONAL GEODETIC VERTICAL DATUM OF 1929
TO CONVERT FROM FEET TO METERS, MULTIPLY BY 0.3048



1	2	3	1 Lake San Cristobal
4	5	4 Baldy Cinco	2 Shungillon Pass
6	7	5 Finger Mesa	3 Baldy Cinco
		6 Boreal Head	4 Finger Mesa
		7 Little Squaw Creek	5 Boreal Head
		8 Workman Creek	6 Boreal Head
			7 Little Squaw Creek
			8 Workman Creek

HIGHWAYS AND ROADS

Interstate	Primary highway
U. S.	Secondary highway
State	Light-duty road
County	Composition: Unspecified
National Forest, suitable for passenger cars	Gravel
National Forest, suitable for high clearance vehicles	Dirt
National Forest Trail	Unimproved; 4 wheel drive
		Trail
		Gate; Barrier

HERMIT LAKES, CO
2001
37107-G2-TF-024
NGA 4559 1 SW-SERIES V877

USGS Library
Reston, VA.
Topo Archive

