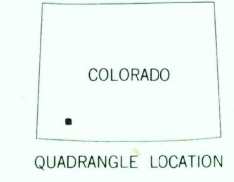
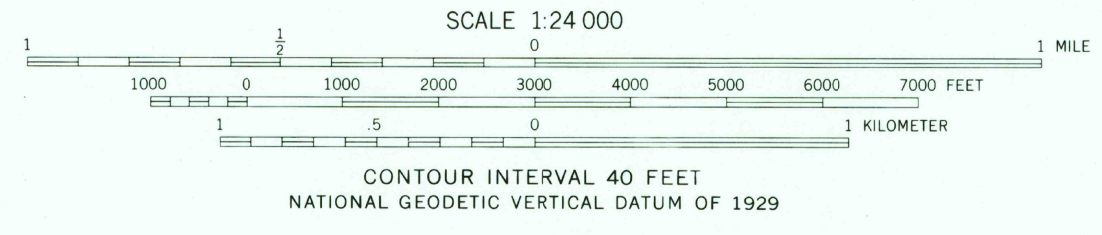
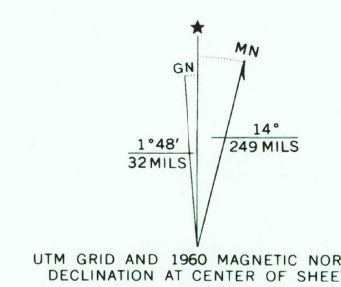




Mapped, edited, and published by the Geological Survey
Control by USGS and USC&GS
Topography by photogrammetric methods from aerial
photographs taken 1956. Field checked 1960
Polyconic projection. 1927 North American datum
10,000-foot grid based on Colorado coordinate system,
south zone
1000-meter Universal Transverse Mercator grid ticks,
zone 13, shown in blue
Land lines are omitted because of insufficient data
There may be private inholdings within the boundaries of
the National or State reservations shown on this map
Map photinspected 1975
No major culture or drainage changes observed



ROAD CLASSIFICATION
Light-duty _____ Unimproved dirt _____

HERMOSA PEAK, COLO.
NW/4 ENGINEER MOUNTAIN 15 QUADRANGLE
N3737 5 - W10752 5/7 5
1960
PHOTOINSPECTED 1975
DMA 4459 III NW - SERIES V877

USGS
MAP FACILITIES
FEB 26 1990
REC'D FILE COPY



THIS MAP COMPLIES WITH MAP ACCURACY STANDARDS
FOR SALE BY U.S. GEOLOGICAL SURVEY, P.O. BOX 25286, DENVER, COLORADO 80225
A FOLDER DESCRIBING TOPOGRAPHIC MAPS AND SYMBOLS IS AVAILABLE ON REQUEST