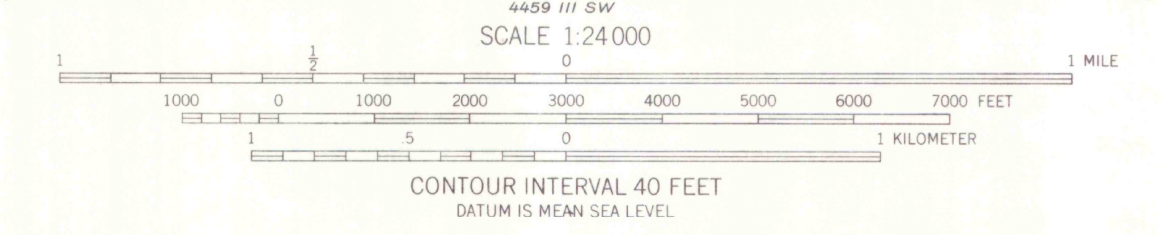
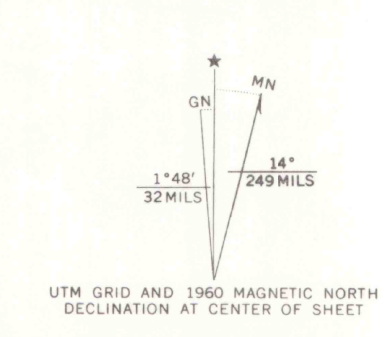
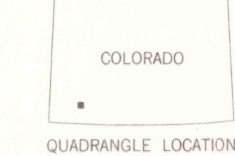




Mapped, edited, and published by the Geological Survey  
Control by USGS and USC & GS  
Topography by photogrammetric methods from aerial  
photographs taken 1956. Field checked 1960  
Polyconic projection. 1927 North American datum  
10,000-foot grid based on Colorado coordinate system,  
south zone  
1000-meter Universal Transverse Mercator grid ticks,  
zone 13, shown in blue  
Land lines are omitted because of insufficient data



ROAD CLASSIFICATION  
Light-duty ———— Unimproved dirt - - - - -



THIS MAP COMPLIES WITH NATIONAL MAP ACCURACY STANDARDS  
FOR SALE BY U. S. GEOLOGICAL SURVEY, DENVER, COLORADO 80225 OR WASHINGTON, D. C. 20242  
A FOLDER DESCRIBING TOPOGRAPHIC MAPS AND SYMBOLS IS AVAILABLE ON REQUEST

OFFICE COPY  
LIBRARY USE ONLY

HERMOSA PEAK, COLO.  
NW/4 ENGINEER MOUNTAIN 15 QUADRANGLE  
N3737.5-W10752.5/7.5



1960  
AMS 4459 III NW-SERIES V877

FEB 13 1986  
ARTHUR LAKES LIBRARY  
G 3700  
S24  
.G4  
U5  
MAP ROOM