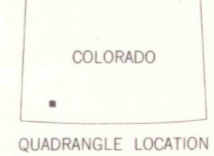
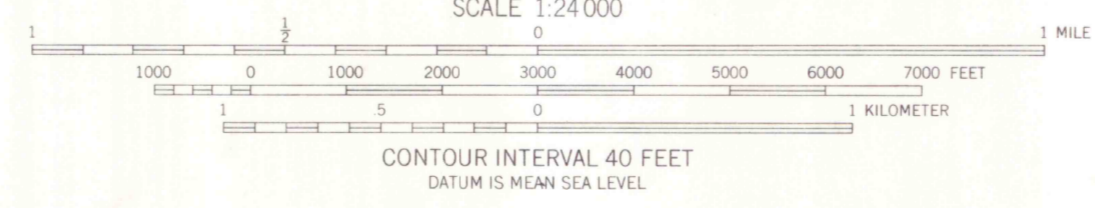
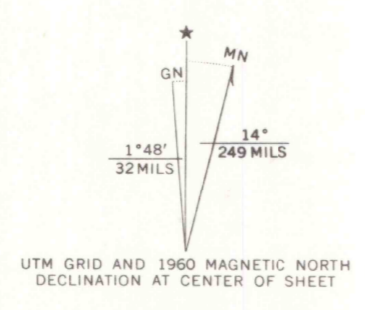




Mapped, edited, and published by the Geological Survey
Control by USGS and USC & GS
Topography by photogrammetric methods from aerial
photographs taken 1956. Field checked 1960
Polyconic projection. 1927 North American datum
10,000-foot grid based on Colorado coordinate system,
south zone
1000-meter Universal Transverse Mercator grid ticks,
zone 13, shown in blue
Land lines are omitted because of insufficient data



ROAD CLASSIFICATION
Light-duty ——— Unimproved dirt ———

THIS MAP COMPLIES WITH NATIONAL MAP ACCURACY STANDARDS
FOR SALE BY U. S. GEOLOGICAL SURVEY, DENVER, COLORADO 80225 OR WASHINGTON, D. C. 20242
A FOLDER DESCRIBING TOPOGRAPHIC MAPS AND SYMBOLS IS AVAILABLE ON REQUEST

HERMOSA PEAK, COLO.
NW/4 ENGINEER MOUNTAIN 15 QUADRANGLE
N3737 5-W10752 5/7 5

1960
AMS 4459 III NW-SERIES V877

MAP ROOM