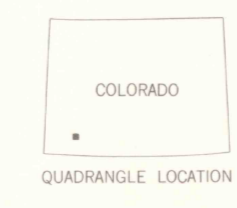
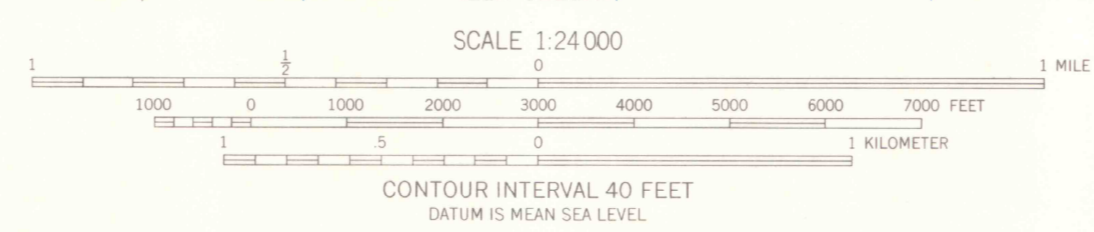
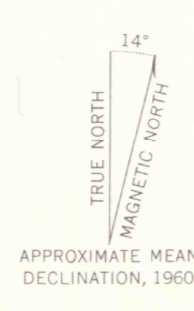




Mapped, edited, and published by the Geological Survey  
Control by USGS and USC & GS  
Topography by photogrammetric methods from aerial  
photographs taken 1956. Field checked 1960  
Polyconic projection. 1927 North American datum  
10,000-foot grid based on Colorado coordinate system,  
south zone  
1000-meter Universal Transverse Mercator grid ticks,  
zone 13, shown in blue  
Land lines are omitted because of insufficient data



ROAD CLASSIFICATION  
Light duty ..... Unimproved dirt .....

HERMOSA PEAK, COLO.  
NW/4 ENGINEER MOUNTAIN 15 QUADRANGLE  
N3737 5-W10752 5/7.5  
LIBRARY USE ONLY

1960

THIS MAP COMPLIES WITH NATIONAL MAP ACCURACY STANDARDS  
FOR SALE BY U.S. GEOLOGICAL SURVEY, DENVER 25, COLORADO OR WASHINGTON 25, D.C.  
A FOLDER DESCRIBING TOPOGRAPHIC MAPS AND SYMBOLS IS AVAILABLE ON REQUEST

OFFICE COPY