

Mapped, edited, and published by the Geological Survey

Control by USGS and USCGS

Topography by photogrammetric methods from aerial photographs taken 1964. Field checked 1965. Supersedes map dated 1957

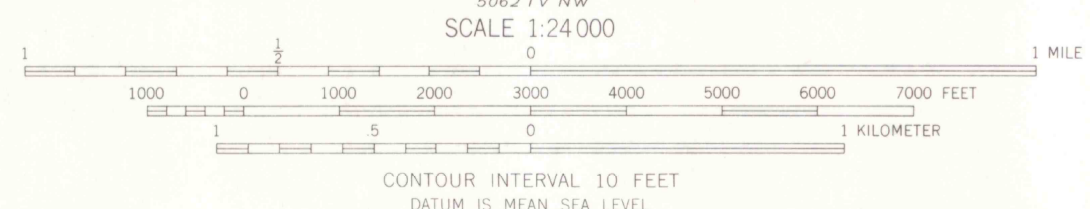
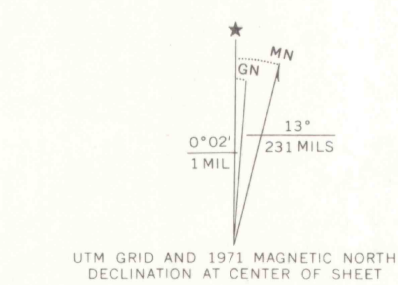
Polycyclic projection. 1927 North American datum. 10,000-foot grid based on Colorado coordinate system, central zone 1000-meter Universal Transverse Mercator grid ticks, zone 13, shown in blue

Red tint indicates areas in which only landmark buildings are shown


Areas covered by dashed light blue pattern are subject to controlled inundation

Fine red dashed lines indicate selected fence lines

Revisions shown in purple compiled from aerial photographs taken 1971. This information not field checked



ROAD CLASSIFICATION	
Heavy-duty	Light-duty
Medium-duty	Unimproved dirt
Interstate Route	U.S. Route
	State Route



THIS MAP COMPLIES WITH NATIONAL MAP ACCURACY STANDARDS
FOR SALE BY U.S. GEOLOGICAL SURVEY, DENVER, COLORADO 80225, OR WASHINGTON, D. C. 20242
A FOLDER DESCRIBING TOPOGRAPHIC MAPS AND SYMBOLS IS AVAILABLE ON REQUEST

HIGHLANDS RANCH, COLO.
N3930-W10452 5/7.5

1965
PHOTOREVISED 1971
AMS 5063 III SW - SERIES V877

LIBRARY USE ONLY

SEP 3 1979
MAP ROOM
ARTHUR LAKES LIBRARY

OFFICE COPY

CASTLE ROCK NORTH
5063 III SW