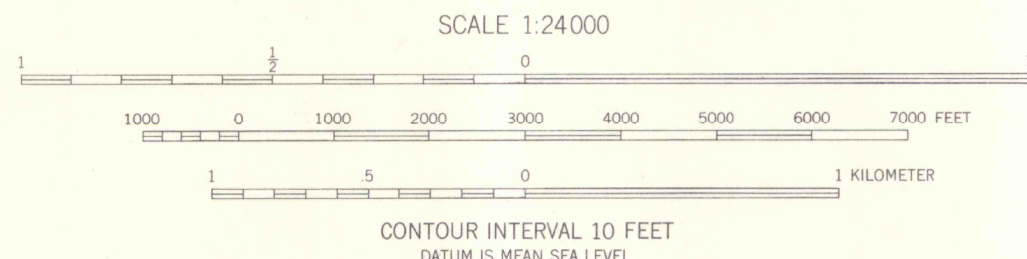
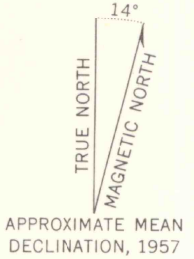


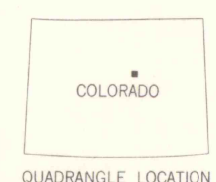
Maped, edited, and published by the Geological Survey
Control by USGS and USC&GS
Culture and drainage in part compiled from aerial photographs
taken 1954. Topography by plane-table surveys 1939, revised 1957
Polyconic projection. 1927 North American datum
10,000-foot grid based on Colorado coordinate system,
central zone
1000-meter Universal Transverse Mercator grids ticks,
zone 13, shown in blue
Red tint indicates areas in which only
landmark buildings are shown



OFFICE COPY

ROAD CLASSIFICATION

Heavy-duty	Light-duty
Medium-duty	Unimproved dirt
U.S. Route	State Route



LIBRARY USE ONLY
HIGHLANDS RANCH, COLO.
N3930-W10452.5/7.5