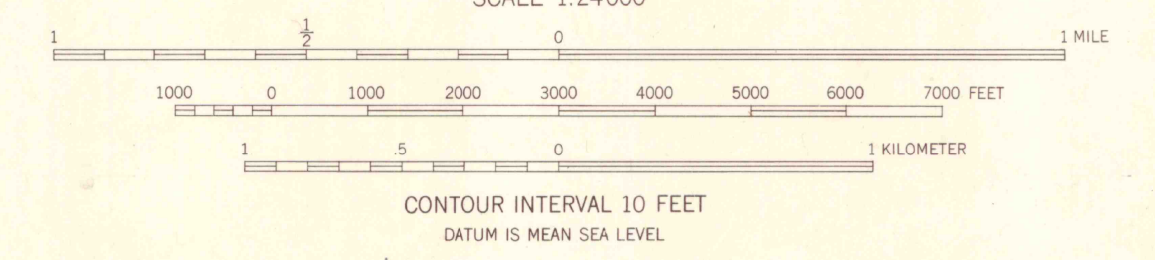
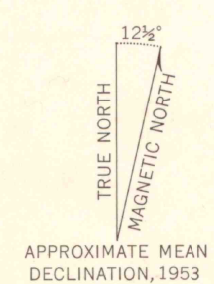
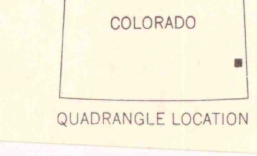




Maped, edited, and published by the Geological Survey  
Control by USGS and USC&GS  
Culture and drainage in part compiled from aerial photographs  
taken 1947. Topography by plane-table surveys 1953  
Polyconic projection. 1927 North American datum  
10,000 foot grid based on Colorado coordinate system,  
south zone  
Dashed land lines indicate approximate locations



ROAD CLASSIFICATION  
Heavy-duty 4 LANE 16 LANE Light-duty  
Medium-duty 4 LANE 16 LANE Unimproved dirt  
U.S. Route State Route



DEPT. OF GEOLOGY  
COLO. SCHOOL MINES  
Working Collection  
HOLLY WEST, COLO.  
N3800—W10207.5/7.5  
1953

THIS MAP COMPLIES WITH NATIONAL MAP ACCURACY STANDARDS  
FOR SALE BY U. S. GEOLOGICAL SURVEY, FEDERAL CENTER, DENVER, COLORADO OR WASHINGTON 25, D. C.  
A FOLDER DESCRIBING TOPOGRAPHIC MAPS AND SYMBOLS IS AVAILABLE ON REQUEST



MAY 27 1987  
MAP ROOM  
ARTHUR LAKES LIBRARY

JUN 1965  
ARTHUR LAKES LIBRARY  
COLORADO STATE UNIVERSITY  
FACULTY LIBRARY

OFFICE COPY  
G 3701  
C222  
S24  
U5