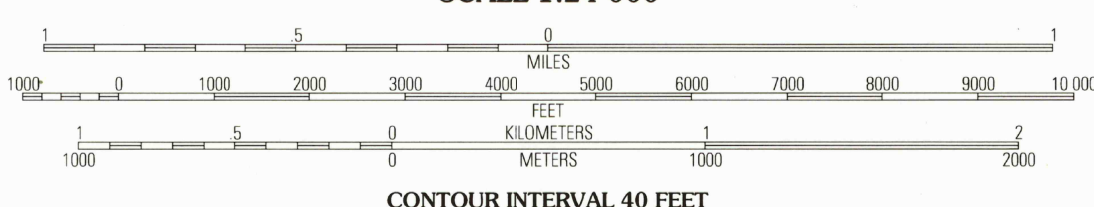
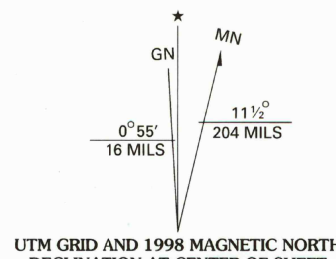



Produced by the U.S. Geological Survey
Revised by the U.S. Forest Service
Areas outside the National Forest System lands may not have been revised
Topography compiled 1968. Planimetry derived from imagery taken 1988
Public Land Survey System and survey control current as of 1996. Partial
field check by U.S. Forest Service 1994
North American Datum of 1927 (NAD 27). Projection and 10 000-foot ticks:
Colorado coordinate system, central zone (Lambert conformal conic)
Blue 1000-meter Universal Transverse Mercator ticks, zone 13
North American Datum of 1983 (NAD 83) is shown by dashed corner ticks
The values of the shift between NAD 27 and NAD 83 for 7.5-minute
intersections are obtainable from National Geodetic Survey NADCON software
Non-National Forest System lands within the National
Forest System may exist in other National or State reservations
This map is not a legal land line or ownership document. Public lands are
subject to change and leasing, and may have access restrictions; check
with local offices. Obtain permission before entering private lands
Unsurveyed land net is not official



THIS MAP COMPLIES WITH NATIONAL MAP ACCURACY STANDARDS
FOR SALE BY U.S. GEOLOGICAL SURVEY, P.O. BOX 25286, DENVER, COLORADO 80225
A FOLDER DESCRIBING TOPOGRAPHIC MAPS AND SYMBOLS IS AVAILABLE ON REQUEST



1	2	3
4	5	6
7	8	

ADJOINING 7.5' QUADRANGLES

1 Mount Jackson
2 Mount of the Holy Cross
3 Pando
4 Nest
5 Leadville North
6 Mount Champion
7 Mount Massive
8 Leadville South

Interstate	U. S.	State	County	National Forest, suitable for passenger cars	National Forest, suitable for high clearance vehicles	National Forest Trail
5	101	70	6	105	106	384

Primary highway	Secondary highway	Light-duty road
—	—	—
Composition: Unspecified	Paved	Gravel
Unimproved; 4 wheel drive	Dirt	4WD
Trail	Gate; Barrier	

HOMESTAKE RESERVOIR, CO
1994
NIMA 4762 IV SW - SERIES V877

RECEIVED
FEB 28 1999
USGS/BLM
HISTORICAL MAP ARCHIVES

