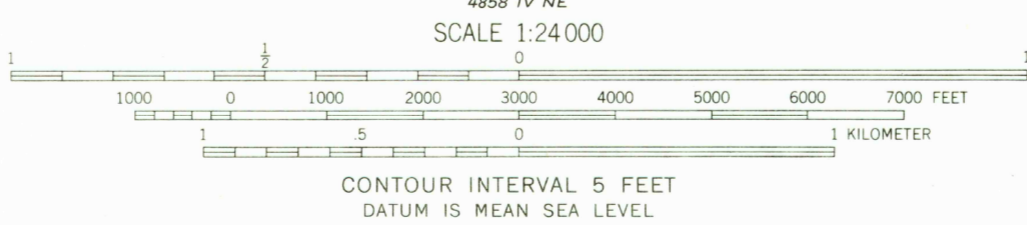
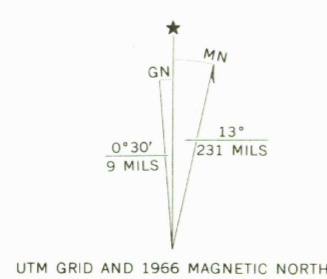



Mapped, edited, and published by the Geological Survey in cooperation with State of Colorado agencies
Control by USGS and USC&GS
Planimetry by photogrammetric methods from aerial photographs taken 1960. Topography by planetable surveys 1966
Polyconic projection. 1927 North American datum
10,000-foot grid based on Colorado coordinate system, south zone
1000-meter Universal Transverse Mercator grid ticks, zone 13, shown in blue
Fine red dashed lines indicate selected fence lines
Certain land lines are omitted because of insufficient data



USGS
Historical File
Topographic Division

ROAD CLASSIFICATION
Medium-duty — Light-duty
Unimproved dirt
State Route



U.S.G.S.
FILE COPY
TOPOGRAPHIC DIVISION

HOOPER SE, COLO.
N3730—W10545/7.5
1966

THIS MAP COMPLIES WITH NATIONAL MAP ACCURACY STANDARDS
FOR SALE BY U. S. GEOLOGICAL SURVEY, DENVER, COLORADO 80225, OR WASHINGTON, D. C. 20242
A FOLDER DESCRIBING TOPOGRAPHIC MAPS AND SYMBOLS IS AVAILABLE ON REQUEST

AMS 4859 III SE—SERIES V877

DEC 9 1968