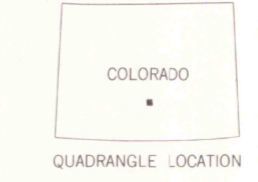
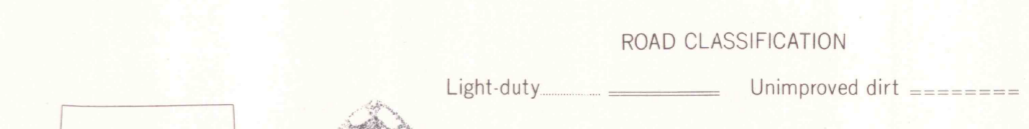
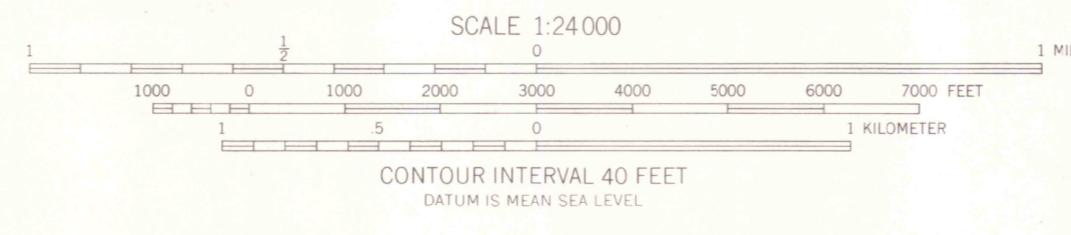
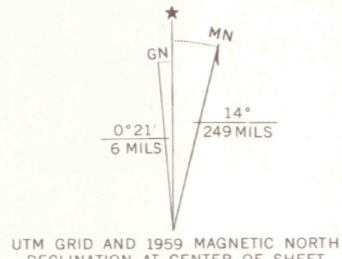


Mapped, edited, and published by the Geological Survey
Control by USGS and USC&GS
Topography from aerial photographs by photogrammetric methods
Aerial photographs taken 1953-1954. Field check 1959
Polyconic projection. 1927 North American datum
10,000 foot grid based on Colorado coordinate system,
south zone
1000 meter Universal Transverse Mercator grid ticks,
zone 13, shown in blue
Dashed land lines indicate approximate locations
Land lines unsurveyed in T. 43 and 44 N., R. 12 E.
Land lines omitted in T. 45 N., R. 12 E., and T. 24 S., R. 73 W.
and in part of T. 23 S., R. 73 W., because of insufficient data
Fine red dashed lines indicate selected fence and field lines
where generally visible on aerial photographs
This information is unchecked



HORN PEAK, COLO.
SE/4 ELECTRIC PEAK 15' QUADRANGLE
N3800-W10530/7.5
1959
AMS 4860 II SE-SERIES V877

THIS MAP COMPLIES WITH NATIONAL MAP ACCURACY STANDARDS
FOR SALE BY U. S. GEOLOGICAL SURVEY, DENVER, COLORADO 80225 OR WASHINGTON, D. C. 20242
A FOLDER DESCRIBING TOPOGRAPHIC MAPS AND SYMBOLS IS AVAILABLE ON REQUEST

OFFICE COPY
LIBRARY USE ONLY

ARTHUR L. LARSEN
LIBRARY
COLORADO SCHOOL OF MINES

G 3700
s24
.G4
MAP ROOM