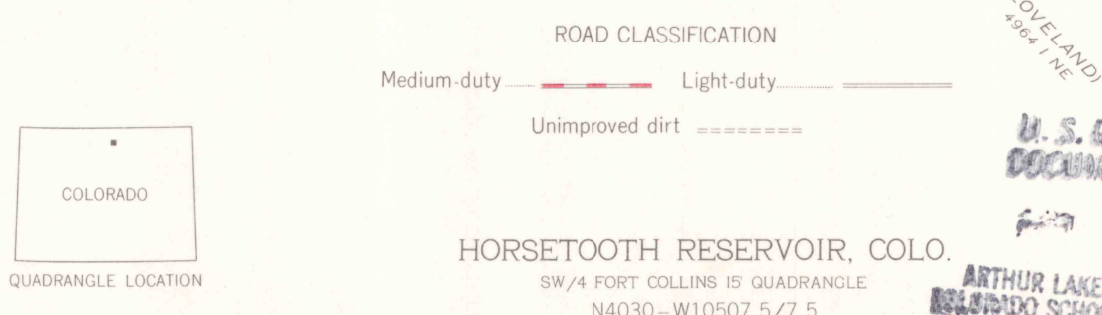
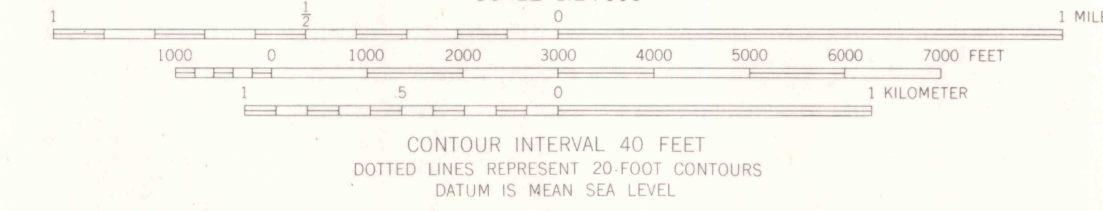
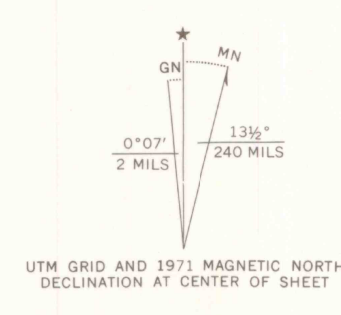


Mapped, edited, and published by the Geological Survey
Control by USGS and USC&GS
Topography by photogrammetric methods from aerial photographs taken 1958. Field checked 1962
Polyconic projection. 1927 North American datum
10,000-foot grid based on Colorado coordinate system, north zone
1000-meter Transverse Mercator grid ticks, zone 13
Fine red dashed lines indicate selected fence lines
Revisions shown in purple compiled from aerial photographs taken 1971. This information field checked



THIS MAP COMPLIES WITH NATIONAL MAP ACCURACY STANDARDS
FOR SALE BY U. S. GEOLOGICAL SURVEY, DENVER, COLORADO 80225, OR WASHINGTON, D. C. 20242
A FOLDER DESCRIBING TOPOGRAPHIC MAPS AND SYMBOLS IS AVAILABLE ON REQUEST

HORSETOOTH RESERVOIR, COLO.
SW 1/4 FORT COLLINS IS QUADRANGLE
N4030-W10507.5/7.5

1962
PHOTOREVISED 1971
AMS 4965 11 SW-SERIES V877

U.S. GOVT. DOCUMENTARY USE ONLY
ARTHUR LAKES LIBRARY
BOLDER, COLORADO

OFFICE COPY