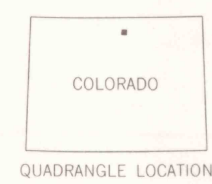
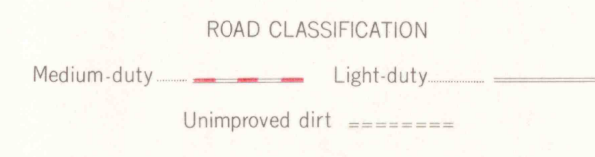
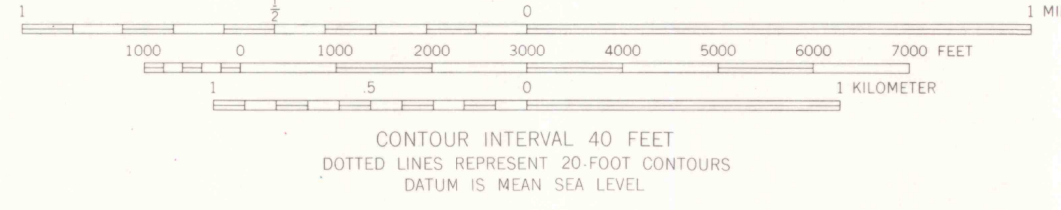
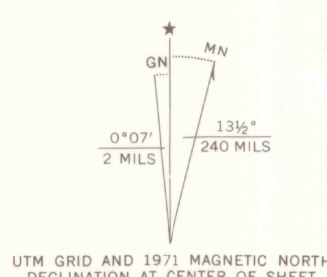




Mapped, edited, and published by the Geological Survey

Control by USGS and USC&GS
Topography by photogrammetric methods from aerial photographs taken 1958. Field checked 1962
Polyconic projection. 1927 North American datum
10,000-foot grid based on Colorado coordinate system, north zone
1000-meter Universal Transverse Mercator grid ticks, zone 13

Fine red dashed lines indicate selected fence lines
Revisions shown in purple compiled from aerial photographs taken 1971. This information not field checked



THIS MAP COMPLIES WITH NATIONAL MAP ACCURACY STANDARDS
FOR SALE BY U. S. GEOLOGICAL SURVEY, DENVER, COLORADO 80225, OR WASHINGTON, D. C. 20242
A FOLDER DESCRIBING TOPOGRAPHIC MAPS AND SYMBOLS IS AVAILABLE ON REQUEST



HORSETOOTH RESERVOIR, COLO.
SW/4 FORT COLLINS 15 QUADRANGLE
N4030-W10507.5/7.5

1962
PHOTOREVISED 1971
ANS 4905 11 SW-SERIES V8 LIBRARY USE ONLY

JUN 16 1989
MAP ROOM
ARTHUR LAKES LIBRARY

G
3701
C222
s24
U5
OFFICE COPY