

Mapped, edited, and published by the Geological Survey

Control by USGS and NOS/NOAA

Topography by photogrammetric methods from aerial photographs taken 1975. Field checked 1976. Map edited 1980

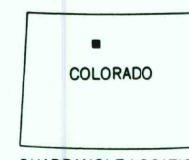
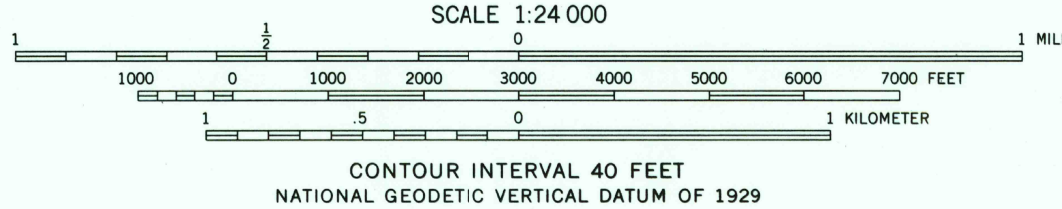
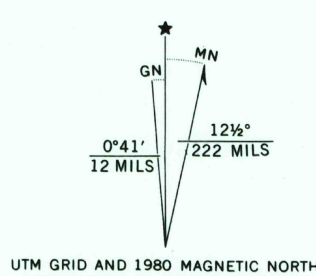
Projection and 10,000-foot grid ticks: Colorado coordinate system, north zone (Lambert conformal conic) 1000-meter Universal Transverse Mercator grid, zone 13 1927 North American datum

To place on the predicted North American Datum 1983 move the projection lines 6 meters north and 50 meters east as shown by dashed corner ticks

Where omitted, land lines have not been established or are not shown because of insufficient data

Fine red dashed lines indicate selected fence lines

There may be private inholdings within the boundaries of the National or State reservations shown on this map



ROAD CLASSIFICATION	
Primary highway, hard surface	Light-duty road, hard or improved surface
Secondary highway, hard surface	Unimproved road
Interstate Route	U. S. Route
	State Route

HOT SULPHUR SPRINGS, COLO.
SE/4 HOT SULPHUR SPRINGS 15' QUADRANGLE
N4000-W10600/7.5

1980

DMA 4764 II SE-SERIES V877

RECEIVED

APR 3 0 2002

HISTORICAL MAP ARCHIVE

