

Mapped, edited, and published by the Geological Survey

Control by USGS and USC&GS

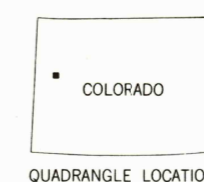
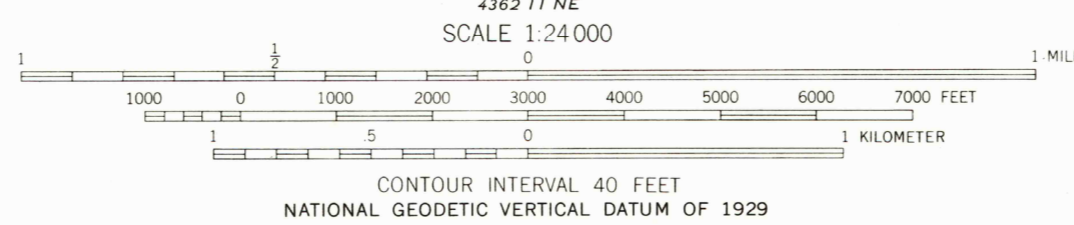
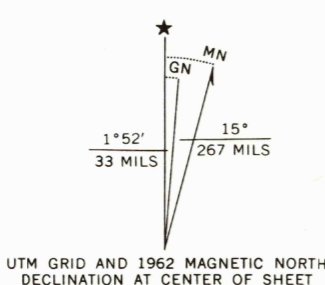
Topography by photogrammetric methods from aerial photographs taken 1960. Field checked 1962

Polycyclic projection. 1927 North American Datum  
10,000-foot grid based on Colorado coordinate system, central zone  
1000-meter Universal Transverse Mercator grid ticks,  
zone 12 shown in blue

There may be private inholdings within the boundaries of the National or State reservations shown on this map

To place on the predicted North American Datum 1983  
move the projection lines 6 meters north and  
56 meters east as shown by dashed corner ticks

Map photoinsppected 1972  
No major culture or drainage changes observed



ROAD CLASSIFICATION  
Light-duty ————— Unimproved dirt - - - - -

HOUSTOP MOUNTAIN, COLO.

39108-C1-TF-024

1962  
PHOTOINSPECTED 1972  
DMA 4362 I SE-SERIES V877

USGS AND HISTORICAL MAP  
JUN 27 1986  
REC'D FILE COPY