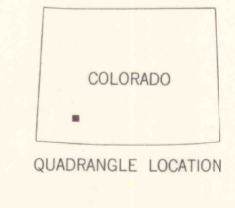
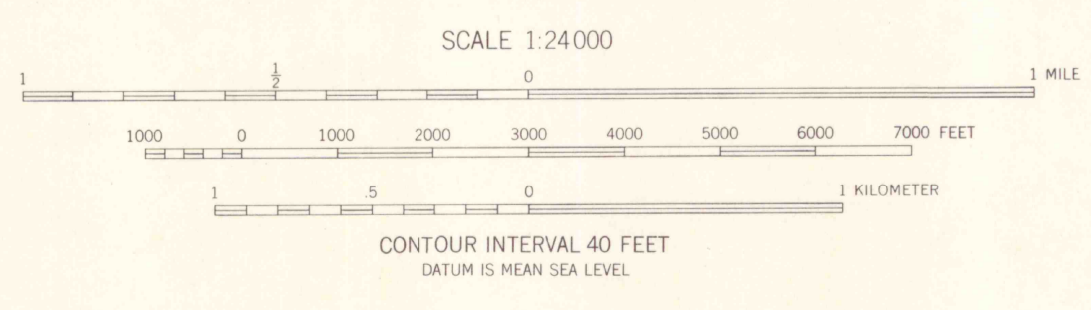
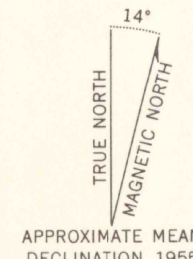





Mapped, edited, and published by the Geological Survey
Control by USGS
Topography from aerial photographs by multiplex methods
Aerial photographs taken 1951. Field check 1955
Polyconic projection, 1927 North American datum
10,000-foot grid based on Colorado coordinate system,
south zone
Land lines are omitted in T. 40 N., T. 41 N., and T. 42 N.-R. 6 W.
and R. 7 W. because of insufficient data
All mining features on this map are inactive unless otherwise indicated
Unchecked elevations are shown in brown
1000-meter Universal Transverse Mercator grid ticks,
zone 13, shown in blue



ROAD CLASSIFICATION
Light duty ——— Unimproved dirt ———




MAY 1955
HOWARDSVILLE, COLO.
SE/4 SILVERTON 15 QUADRANGLE
N3745-W10730/7.5

THIS MAP COMPLIES WITH NATIONAL MAP ACCURACY STANDARDS
FOR SALE BY U. S. GEOLOGICAL SURVEY, DENVER 25, COLORADO OR WASHINGTON 25, D. C.
A FOLDER DESCRIBING TOPOGRAPHIC MAPS AND SYMBOLS IS AVAILABLE ON REQUEST

OFFICE COPY
LIBRARY USE ONLY

MAP ROOM
ARTHUR LAKES LIBRARY
COLORADO SCHOOL OF MINES
1955

AUG 20 1957
MAP ROOM
ARTHUR LAKES LIBRARY
COLORADO SCHOOL OF MINES



w/o cl