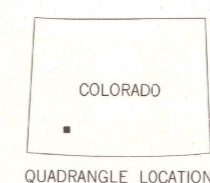
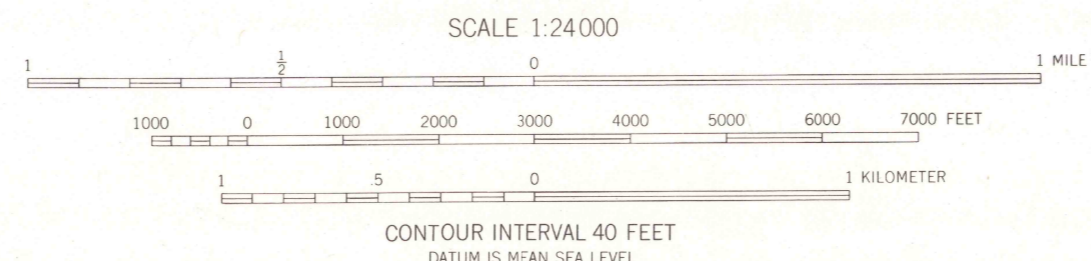
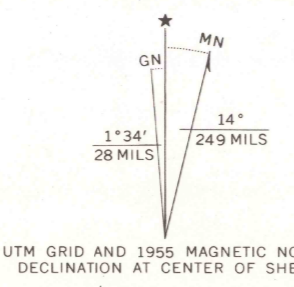


Mapped, edited, and published by the Geological Survey
Control by USGS
Topography from aerial photographs by multiplex methods
Aerial photographs taken 1951. Field check 1955
Polyconic projection. 1927 North American datum
10,000-foot grid based on Colorado coordinate system,
south zone
Land lines are omitted in T. 40 N., T. 41 N., and T. 42 N. R. 6 W.
and R. 7 W. because of insufficient data
All mining features on this map are inactive unless otherwise indicated
Unchecked elevations are shown in brown
1000-meter Universal Transverse Mercator grid ticks,
zone 13, shown in blue



ROAD CLASSIFICATION
Light duty Unimproved dirt

State Route

THIS MAP COMPLIES WITH NATIONAL MAP ACCURACY STANDARDS
FOR SALE BY U.S. GEOLOGICAL SURVEY, P.O. BOX 25286, DENVER, COLORADO 80225
A FOLDER DESCRIBING TOPOGRAPHIC MAPS AND SYMBOLS IS AVAILABLE ON REQUEST

U.S. GEOLOGICAL SURVEY
LIBRARY
JUN 18 2002
RESTON VA

HOWARDSVILLE, COLO.
SE/4 SILVERTON 15 QUADRANGLE
N3745-W10730/7.5
1955
AMS 4459 1 SE-SERIES V877

