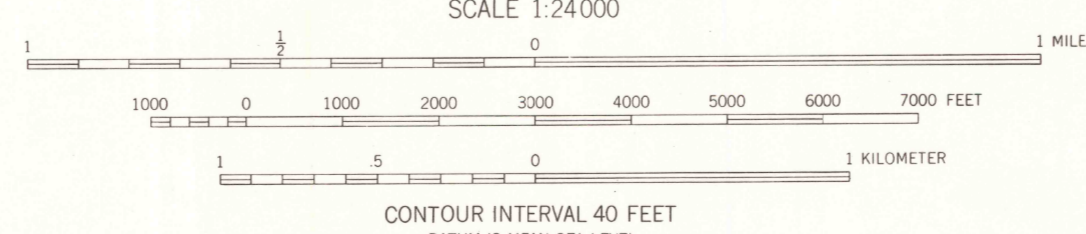
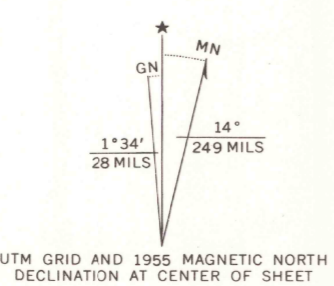

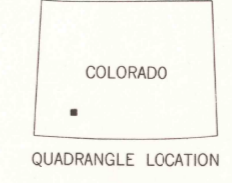


Mapped, edited, and published by the Geological Survey  
Control by USGS  
Topography from aerial photographs by multiplex methods  
Aerial photographs taken 1951. Field check 1955  
Polyconic projection. 1927 North American datum  
10,000-foot grid based on Colorado coordinate system,  
south zone  
Land lines are omitted in T. 40 N., T. 41 N., and T. 42 N.-R. 6 W.  
and R. 7 W. because of insufficient data  
All mining features on this map are inactive unless otherwise indicated  
Unchecked elevations are shown in brown  
1000-meter Universal Transverse Mercator grid ticks,  
zone 13, shown in blue



ROAD CLASSIFICATION  
Light-duty ..... Unimproved dirt .....  
State Route



HOWARDSVILLE, COLO.  
SE/4 SILVERTON 15 QUADRANGLE  
N3745-W10730/7.5  
1955  
AMS 4459 I SE-SERIES V877

THIS MAP COMPLIES WITH NATIONAL MAP ACCURACY STANDARDS  
FOR SALE BY U.S. GEOLOGICAL SURVEY  
DENVER, COLORADO 80225, OR RESTON, VIRGINIA 22092  
A FOLDER DESCRIBING TOPOGRAPHIC MAPS AND SYMBOLS IS AVAILABLE ON REQUEST