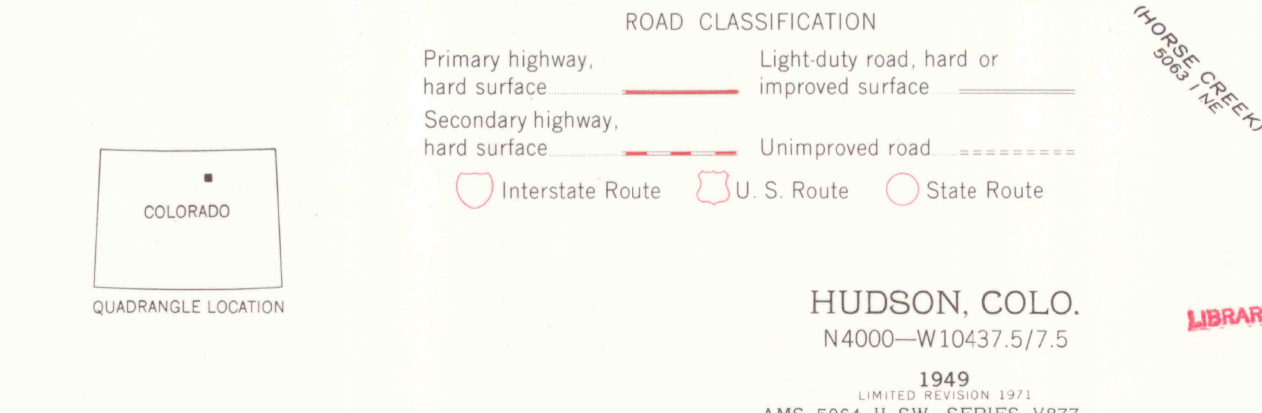
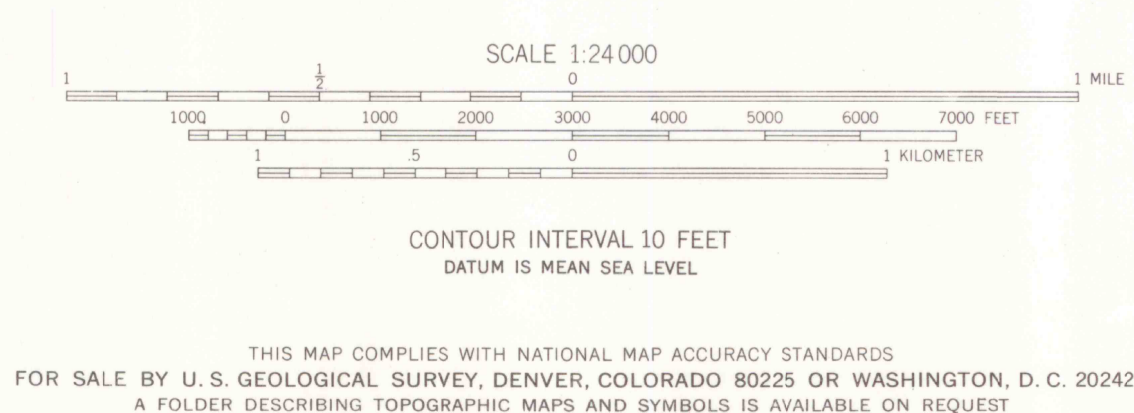
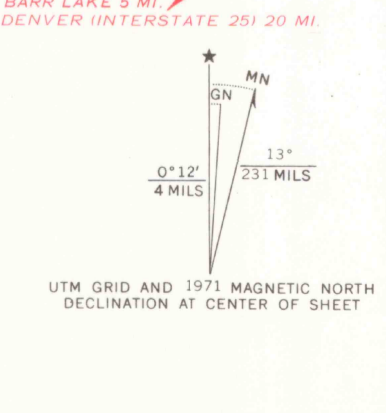


Mapped, edited, and published by the Geological Survey as part of the Department of the Interior program for the development of the Missouri River Basin Control by USGS and USCGS
Culture and drainage in part compiled from aerial photographs taken 1948. Topography from planetable surveys 1949 Limited revision 1971
Polyconic projection. 1927 North American datum 10,000-foot grid based on Colorado coordinate system, north zone
1000-meter Universal Transverse Mercator grid ticks, zone 13, shown in blue



THIS MAP COMPLIES WITH NATIONAL MAP ACCURACY STANDARDS
FOR SALE BY U.S. GEOLOGICAL SURVEY, DENVER, COLORADO 80225 OR WASHINGTON, D. C. 20242
A FOLDER DESCRIBING TOPOGRAPHIC MAPS AND SYMBOLS IS AVAILABLE ON REQUEST

HUDSON, COLO.
N4000-W10437.5/7.5
1949
LIMITED REVISION 1971
AMS 5064 II SW-SERIES V877

OFFICE COPY
U. S. GOV'T DOCUMENTS
ARTHUR LAMPS LIBRARY
COLORADO SCHOOL OF MINES
GOLDEN, COLORADO
LIBRARY USE ONLY