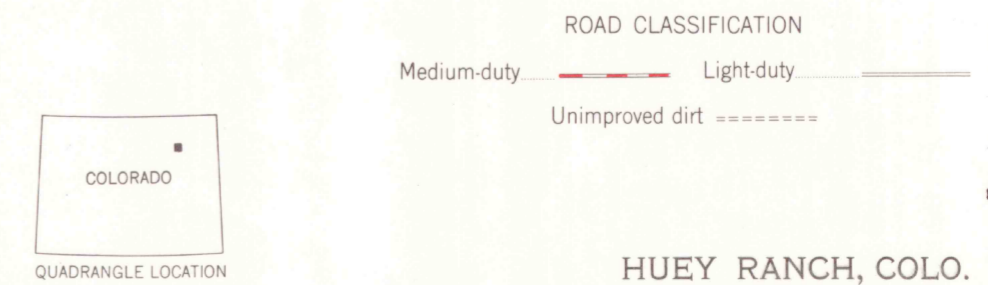
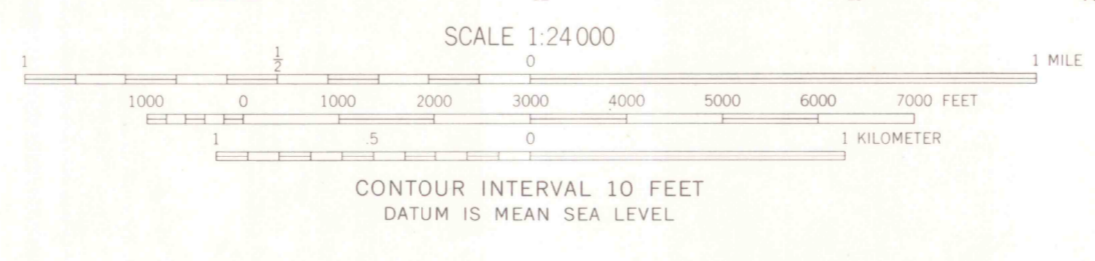
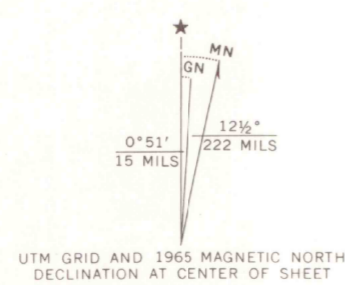




Mapped, edited, and published by the Geological Survey
Control by USGS and USC&GS
Topography by photogrammetric methods from aerial photographs taken 1964. Field checked 1965
Polyconic projection. 1927 North American datum
10,000-foot grid based on Colorado coordinate system, north zone
1000-meter Universal Transverse Mercator grid ticks, zone 13, shown in blue
Fine red dashed lines indicate selected fence lines



THIS MAP COMPLIES WITH NATIONAL MAP ACCURACY STANDARDS
FOR SALE BY U.S. GEOLOGICAL SURVEY, DENVER, COLORADO 80225, OR WASHINGTON, D.C. 20242
A FOLDER DESCRIBING TOPOGRAPHIC MAPS AND SYMBOLS IS AVAILABLE ON REQUEST

HUEY RANCH, COLO.
N4000-W10337.5/7.5
1965
AMS 5264 II SW-SERIES V877



ARTHUR LAKES LIBRARY
1400 BRADDO SCHOOL OF MINES
GOLDEN, COLORADO

OFFICE COPY
LIBRARY USE ONLY

G 3701
C222
s224
U5
wlo
c.2