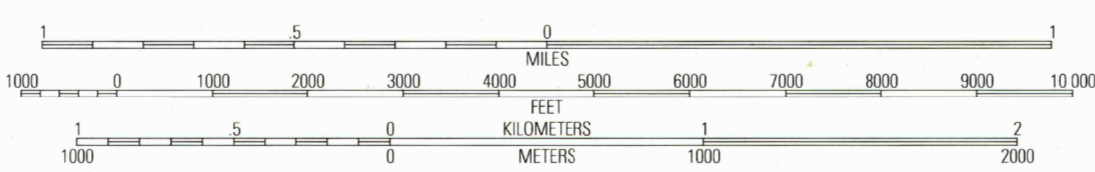
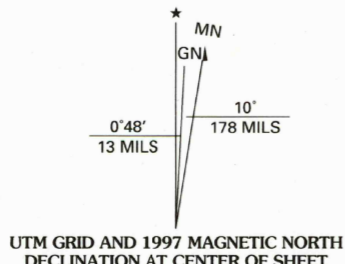


Produced by the United States Geological Survey 1984 Revision within and adjacent to National Forest System lands by USDA Forest Service 1996

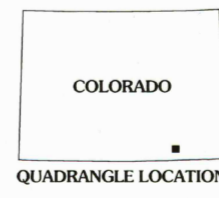
Topography compiled 1971. Planimetry derived from imagery taken 1993 and other sources. Public Land Survey System and survey control current as of 1996 North American Datum of 1927 (NAD 27). Projection and 10 000-foot ticks: Colorado coordinate system, south zone (Lambert conformal conic) Blue 1000-meter Universal Transverse Mercator ticks, zone 13

North American Datum of 1983 (NAD 83) is shown by dashed corner ticks The values of the shift between NAD 27 and NAD 83 for 7.5-minute intersections are obtainable from National Geodetic Survey NADCON software

Non-National Forest System lands within the National Forest Inholdings may exist in other National or State reservations This map is not a legal land line or ownership document. Public lands are subject to change and leasing, and may have access restrictions; check with local offices. Obtain permission before entering private lands



SCALE INTERVAL 20 FEET SUPPLEMENTARY CONTOUR INTERVAL 10 FEET NATIONAL GEODETIC VERTICAL DATUM OF 1929 TO CONVERT FROM FEET TO METERS, MULTIPLY BY 0.3048



ADJOINING 7.5' QUADRANGLES

1	2	3	1 Doss Canyon North
			2 Johnson Canyon
			3 Ryan Canyon
4		5	4 Doss Canyon South
			5 Villegreen
			6 Box Ranch
			7 Meers Peak
			8 Toke
6	7	8	

- Interstate ..... 5  
U. S. ..... 166  
State ..... 78  
County ..... 4  
National Forest, suitable for passenger cars ..... 166  
National Forest, suitable for high clearance vehicles ..... 166  
National Forest Trail ..... 384
- Primary highway .....  
Secondary highway .....  
Light-duty road .....  
Composition: Unspecified...  
Paved .....  
Gravel .....  
Dirt .....  
Unimproved: 4 wheel drive ..... 4WD  
Trail .....  
Gate: Barrier .....

HUMBAR SPRING, CO 1996 NIMA 5258 1 SW - SERIES V877

RECEIVED JAN 31 2000



HISTORICAL MAP ARCHIVES