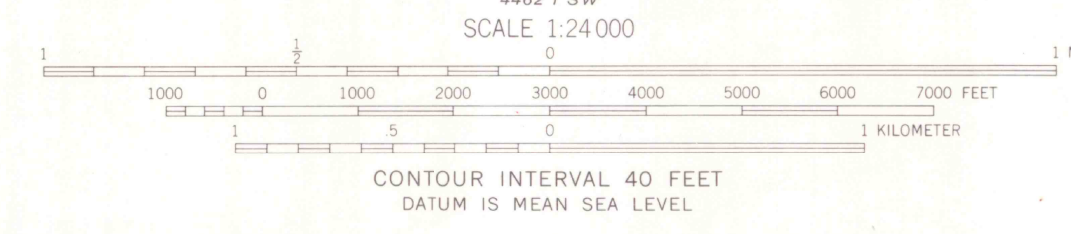
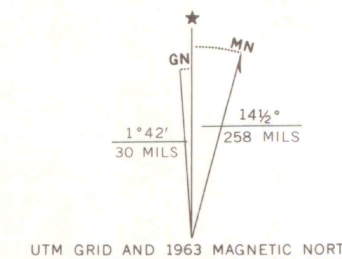
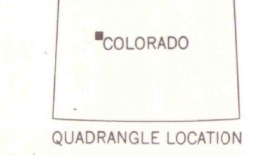




Mapped, edited, and published by the Geological Survey  
Control by USGS and USC&GS  
Topography by photogrammetric methods from aerial  
photographs taken 1962. Field checked 1963  
Polyconic projection. 1927 North American datum  
10,000-foot grid based on Colorado coordinate system, central zone  
1000-meter Universal Transverse Mercator grid ticks,  
zone 13, shown in blue  
Fine red dashed lines indicate selected fence lines



**SMSU MAP LIBRARY**



ROAD CLASSIFICATION  
Light-duty ————  
Unimproved dirt - - - - -

THIS MAP COMPLIES WITH NATIONAL MAP ACCURACY STANDARDS  
FOR SALE BY U.S. GEOLOGICAL SURVEY, DENVER, COLORADO 80225, OR WASHINGTON, D.C. 20242  
A FOLDER DESCRIBING TOPOGRAPHIC MAPS AND SYMBOLS IS AVAILABLE ON REQUEST

HUNTER MESA, COLO.  
N3922.5—W10737.5/7.5  
1963  
AMS 4462 I NW—SERIES V877

OFFICE COPY  
LIBRARY USE ONLY

NOV 25 2003

3700  
4310  
824  
5264  
MAP ROOM