
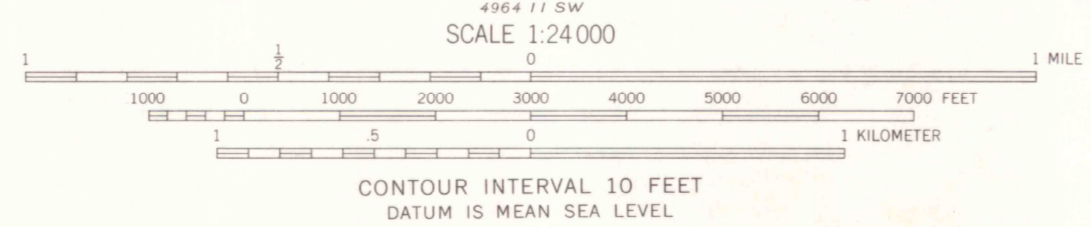
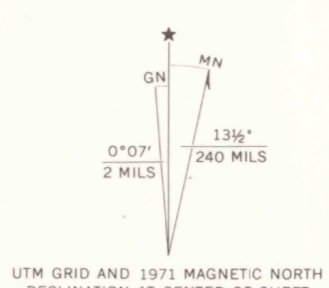


Maped, edited, and published by the Geological Survey  
Revised in cooperation with the Inter-County  
Regional Planning Commission  
Control by USGS and USC&GS  
Topography by photogrammetric methods from aerial photographs  
taken 1949 and planetable surveys 1950. Revised from aerial  
photographs taken 1967. Field checked 1968  
Polyconic projection. 1927 North American datum  
10,000-foot grid based on Colorado coordinate system,  
north zone  
1000-meter Universal Transverse Mercator grid ticks,  
zone 13, shown in blue  
Red tint indicates areas in which only landmark buildings are shown  
Fine red dashed lines indicate selected fence lines



QUADRANGLE LOCATION

THIS MAP COMPLIES WITH NATIONAL MAP ACCURACY STANDARDS  
FOR SALE BY U.S. GEOLOGICAL SURVEY, DENVER, COLORADO 80225, OR WASHINGTON, D.C. 20242  
A FOLDER DESCRIBING TOPOGRAPHIC MAPS AND SYMBOLS IS AVAILABLE ON REQUEST

Revisions shown in purple compiled from aerial photographs  
taken 1971. This information not field checked  
Purple tint indicates extension of urban areas

HYGIENE, COLO.  
N4007.5-W10507.5/7.5

1968  
PHOTOREVISED 1971  
AMS 4964 II NW—SERIES V877

ARTHUR HANES LIBRARY  
COLORADO SCHOOL OF MINES  
LIBRARY USE ONLY