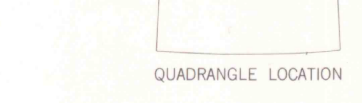
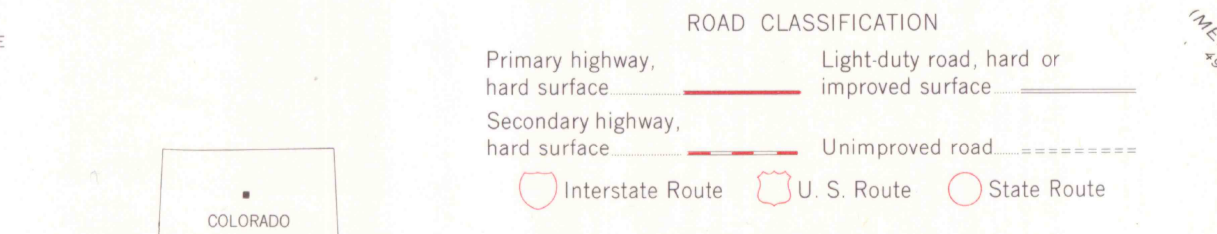
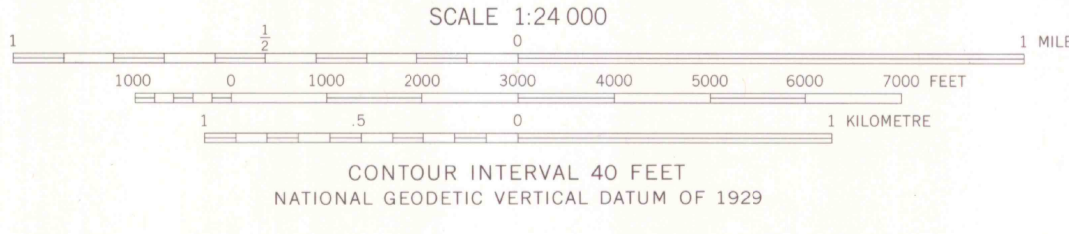


Mapped, edited, and published by the Geological Survey as part of the Department of the Interior program for the development of the Missouri River Basin. Control by USGS and NOS/NOAA. Topography from aerial photographs by photogrammetric methods. Aerial photographs taken 1951 and 1953. Field check 1957. Polyconic projection. 1927 North American datum. 10,000-foot grid based on Colorado coordinate system, central zone. 1000-metre Universal Transverse Mercator grid ticks, zone 13, shown in blue. Dashed land lines indicate approximate locations. Land lines surveyed in T.3.S.-R.73W. Land lines omitted in T.5.S.-R.74W. because of insufficient data.

Revisions shown in purple compiled from aerial photographs taken 1974. This information not field checked.



IDAHO SPRINGS, COLO.
NE/4 GEORGETOWN 15 QUADRANGLE
N3937.5-W10530.75

1957
PHOTOREVISED 1974
AMS 4863 II NE-SERIES V877

OFFICE COPY

ARTHUR LINES LIBRARY

JUN 2 1981

MAP ROOM

MERIDIAN HILL