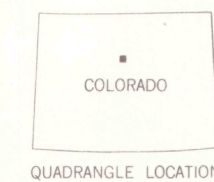
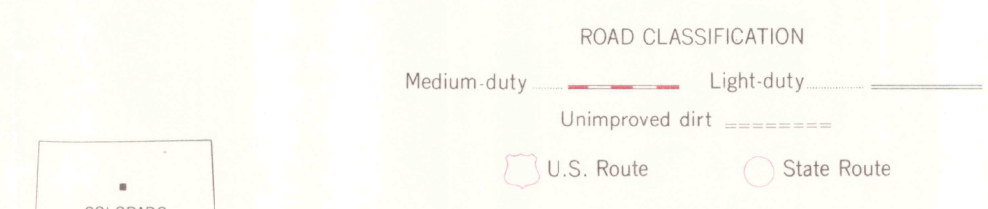
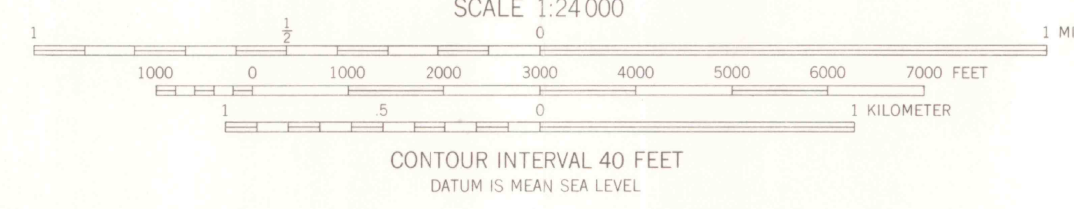
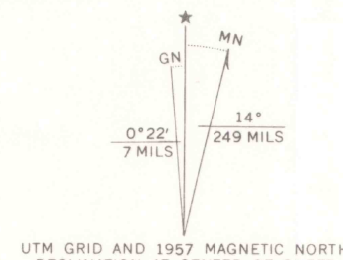


Mapped, edited, and published by the Geological Survey as part of the Department of the Interior program for the development of the Missouri River Basin
Control by USGS and USC&GS
Topography from aerial photographs by photogrammetric methods
Aerial photographs taken 1951 and 1953. Field check 1957
Polyconic projection. 1927 North American datum
10,000-foot grid based on Colorado coordinate system, central zone
1000-meter Universal Transverse Mercator grid ticks, zone 13, shown in blue
Dashed land lines indicate approximate locations
Land lines unsurveyed in T. 3 S. - R. 73 W.
Land lines omitted in T. 5 S. - R. 74 W. because of insufficient data



THIS MAP COMPLIES WITH NATIONAL MAP ACCURACY STANDARDS
FOR SALE BY U. S. GEOLOGICAL SURVEY, DENVER, COLORADO 80225 OR WASHINGTON, D. C. 20242
A FOLDER DESCRIBING TOPOGRAPHIC MAPS AND SYMBOLS IS AVAILABLE ON REQUEST

IDAHO SPRINGS, COLO.
NE/4 GEORGETOWN 15' QUADRANGLE
N 3937.5 - W 10530 / 75
1957
AMS 4863 II NE—SERIES V877

3700
24
104
MAP ROOM

SEP 26 2013

ARTHUR H. HALL
COLORADO GEOLOGICAL SURVEY

