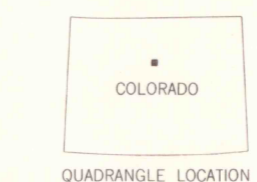
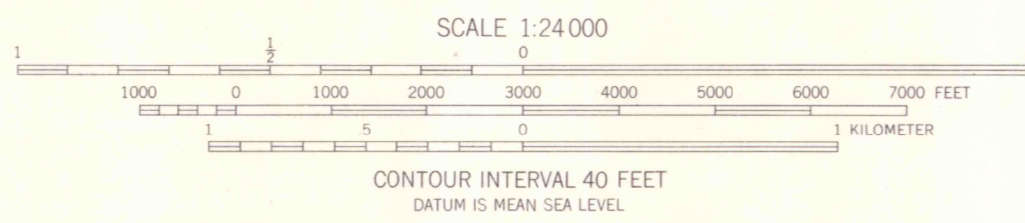
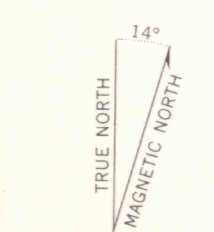





Mapped, edited, and published by the Geological Survey as part of the Department of the Interior program for the development of the Missouri River Basin
Control by USGS and USCGS
Topography from aerial photographs by photogrammetric methods
Aerial photographs taken 1951 and 1953. Field check 1957
Polyconic projection. 1927 North American datum
10,000-foot grid based on Colorado coordinate system, central zone
1000-meter Universal Transverse Mercator grid ticks, zone 13, shown in blue
Dashed land lines indicate approximate locations
Land lines unsurveyed in T. 3 S., R. 73 W.
Land lines omitted in T. 5 S., R. 74 W. because of insufficient data



THIS MAP COMPLIES WITH NATIONAL MAP ACCURACY STANDARDS
FOR SALE BY U.S. GEOLOGICAL SURVEY, DENVER 25, COLORADO OR WASHINGTON 25, D.C.
A FOLDER DESCRIBING TOPOGRAPHIC MAPS AND SYMBOLS IS AVAILABLE ON REQUEST



IDAHO SPRINGS, COLO.
NE/4 GEORGETOWN 15 QUADRANGLE
N3937.5—W10530/7.5
1957

OCT 13 1999
ARTHUR LAKES LIBRARY
COLORADO SCHOOL OF MINES
G 3701
C222
s24
U5
MAP ROOM