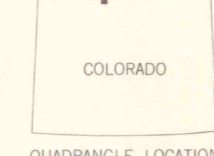
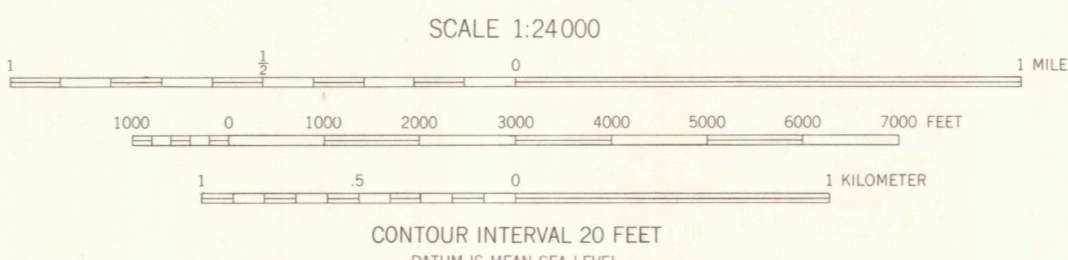
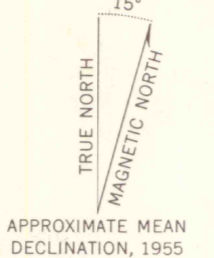




Mapped, edited, and published by the Geological Survey as part of the Department of the Interior program for the development of the Missouri River Basin. Control by USGS and USC&GS. Topography from aerial photographs by multiplex methods. Aerial photographs taken 1952. Field check 1955. Polyconic projection. 1927 North American datum. 10,000-foot grid based on Colorado coordinate system, north zone. Unchecked elevations are shown in brown.



ROAD CLASSIFICATION

Medium-duty	Light-duty
Unimproved dirt	State Route

INDEPENDENCE MOUNTAIN, COLO.  
N4052.5-W10622.5/7.5

OCT 15 1996  
MAP ROOM  
ARTHUR LAKES LIBRARY  
COLORADO SCHOOL OF MINES

OFFICE COPY  
LIBRARY USE ONLY  
G 3701  
C222  
S24  
U5