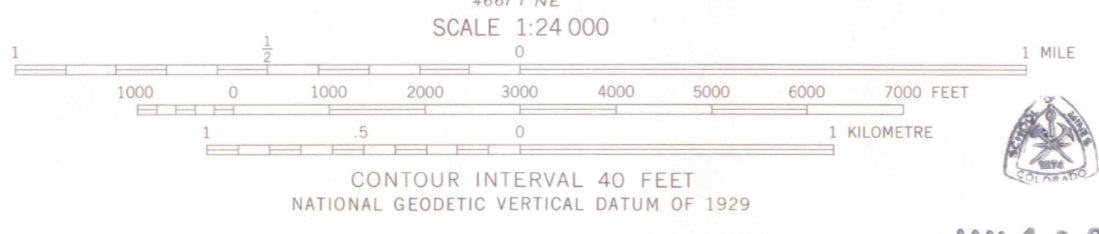
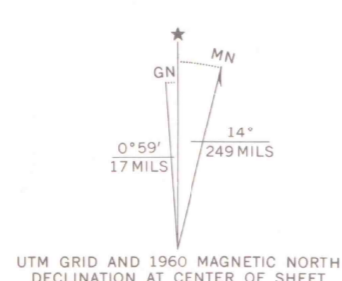



Mapped, edited, and published by the Geological Survey
Control by USGS and US&GS
Topography by photogrammetric methods from aerial
photographs taken 1958. Field checked 1960.
Polyconic projection. 1927 North American datum.
10,000-foot grid based on Colorado coordinate system, central zone
1000-metre Universal Transverse Mercator grid ticks,
zone 13, shown in blue.
Certain land lines are omitted because of insufficient data.



JAN 19 2006

THIS MAP COMPLIES WITH NATIONAL MAP ACCURACY STANDARDS
FOR SALE BY U. S. GEOLOGICAL SURVEY, DENVER, COLORADO 80225, OR RESTON, VIRGINIA 20192
A FOLDER DESCRIBING TOPOGRAPHIC MAPS AND SYMBOLS IS AVAILABLE ON REQUEST



INDEPENDENCE PASS, COLO.
N3900—W10630/7.5

OFFICE COPY
LIBRARY USE ONLY

1960
AMS 4662 II SE—SERIES V877

G 3700
s24
.G4
MAP ROOM